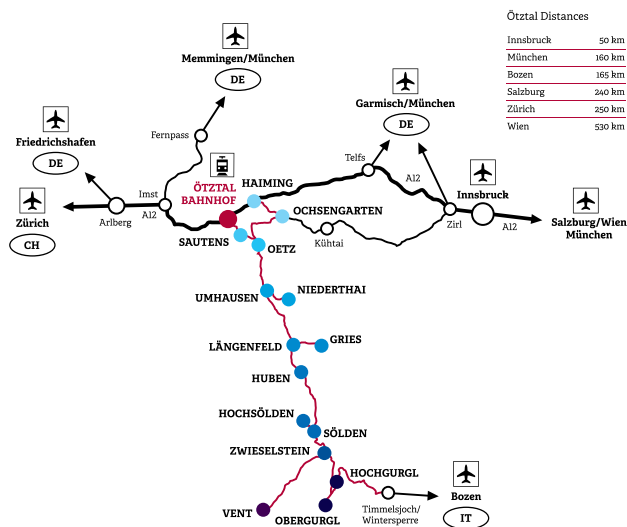
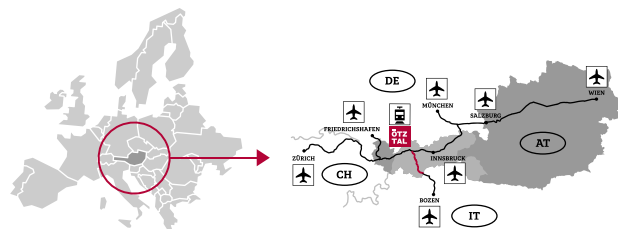




Ötztal.
Tirol at its Best.



ÖTZTAL TOURISMUS

Gemeindestraße 4 | 6450 Sölden | Austria
T +43 (0) 57200 | info@oetzta.com | www.oetzta.com



www.oetzta.com/blog




Ötztal.
Tirol at its Best.



Hut Hiking



oetzta.com/wandern




Signs & symbols

Hut serviced	Uphill	Climbing - climbing garden	E5
Hut incl. overnight	Downhill	Via ferrata	12 Ötztaler Urweg
Winter room	Mountain tour	Cycling/MTB	22 Ötztal Trek
Inn food & drink	Distance	Wheelchair accessible	Water Strider Trails
Gondola lift	Family-friendly	Playground	Almzeit
Double chairlift	Breakfast	Stamp site	Kraftquell Längenfeld
Car park	Open all year	Meet here	Theme Trails
Parking for a fee	(Ascent) time opening time	Lodging at the lift	Hiking Villages
Hiking mountain bike	Half board available	Hiking	
Vantage point	High Alpine tour	WiFi	
Car I taxi	Hut number	Center	
Farm products	Suitable for prams		

ÖTZTAL *Urkraft* Umhausen

Anniversaries:
5 years Birds
of Prey Park &
20 years Ötzi
Village



Hiking bus stop Niederthal-Umhausen

Bischofsplatz car park for a fee

Ötztaler regional bus stop in the center

Stuiben Falls vista platform (barrier-free)

Stuibenfall

Urkraft Umhausen

1 Tirol's biggest waterfall. See & feel the power of water on 5 platforms and 2 suspension bridges.

Greifvogelpark

Urkraft Umhausen

2 Experience birds of prey close up in spectacular bird shows. Barrier-free!

Ötzi Dorf

Urkraft Umhausen

3 Life in the Stone Age. Experience the barrier-free open air park showing the time of popular „Ötzi“.

Naturbadesees

Urkraft Umhausen

4 Dive into the refreshing water. Filled with pure drinking water.

Inexpensive combined ticket for Birds of Prey Park & Ötzi Village

Opening times and more details at
www.umhausen.com/urkraft-en

ÖTZTAL TOURISMUS INFORMATION UMHAUSEN-NIEDERTHAL

Dorf 24 | 6441 Umhausen | Austria | T +43 (0) 57200 400 | umhausen@oetztal.com | www.umhausen.com



Index

- 04** | List of huts
- 12** | Tour planning
Your backpack
- 13** | Ötztal hiking routes
- 14** | [Haiming-Ochsengarten](#) | [Sautens](#) | [Oetz](#)
- 16** | Hiking tips
Haiming-Ochsengarten | Sautens | Oetz
- 18** | WIDIVERSUM HOCHOETZ
- 24** | [Umhausen-Niederthai](#)
- 26** | Hiking tips
Umhausen-Niederthai
- 34** | [Längenfeld](#) | [Huben](#) | [Gries](#)
- 36** | Hiking tips
Längenfeld | Huben | Gries
- 46** | [Sölden](#) | [Hochsölden](#) | [Zwieselstein](#)
- 48** | Hiking tips
Sölden | Hochsölden | Zwieselstein
- 70** | [Gurgl](#)
- 72** | Hiking tips
Gurgl
- 80** | [Vent](#)
- 82** | Hiking tips Vent
- 96** | Austrian hiking villages
- 98** | Hiking program
- 99** | Urkraft Umhausen

Haiming-Ochsengarten | Sautens | Oetz

Acherberg Alm
Oetz / Acherkogelbahn – 1888 fm
↔ 2 km ⌚ 1 h ⚡ 130 fHm
Mr Falkner: T +43 (0) 699 1817 2370

Almhof Mareil
Ochsengarten – 1748 fm
↔ 4 km ⌚ 1.30 h ⚡ 225 fHm
Fam. Leitner: T +43 (0) 664 3823 878

Armelen Hütte
Oetz – 1747 fm | p. 19
↔ 5.6 km ⌚ 3 h ⚡ 950 fHm
Fam. Plattner: T +43 (0) 676 6702 687


Restaurant am Piburger See
Oetz / Piburg – 914 fm
↔ 1.5 km ⌚ 0.5 h ⚡ 110 fHm
Mr Scalet: T +43 (0) 650 4743 615

Balbach Alm
Oetz / Acherkogelbahn – 1955 fm | p. 20
↔ 2 km ⌚ 1 h ⚡ 60 fHm
Fam. Pohl: T +43 (0) 664 1693 096


Bielefelder Hütte
Oetz / Acherkogelbahn – 2112 fm
↔ 1 km ⌚ 1 h ⚡ 130 fHm
Fam. Schöpf: T +43 (0) 5252 6926

Dortmunder Hütte
Kühtai – 1948 fm
↔ 1.5 km ⌚ 0.5 h ⚡ 80 fHm
Fam. Tabernig: T +43 (0) 5239 5202


Haiming-Ochsengarten | Sautens | Oetz

Feldringer Alm
Haiming | Sattelle – 1888 fm | p. 21
 2 km  1 h  200 fm 




Fam. Neurauter: T +43 (0) 5252 6203

Haiminger Alm
Haiming – 1786 fm
 7 km  3 h  1130 fm 

Fam. Haslwanter: T +43 (0) 664 5288 796

Issalm
Ochsengarten – 1780 fm
 5.5 km  2 h  265 fm 

Fam. Neurauter: T +43 (0) 699 1337 5297

Kühtaile Alm
Oetz | Acherkogelbahn – 1988 fm | p. 22
 1 km  0.5 h  30 fm 


Fam. Schöpf: T +43 (0) 664 4346 882

Maisalm
Sautens – 1631 fm
 9.5 km  3.5 h  1000 fm 

Fam. Pohl: T +43 (0) 664 9855 181






Panorama Hochoetz
Oetz | Acherkogelbahn – 2020 fm
 0 km  0 min  0 fm 






Bergbahnen Oetz: T +43 (0) 5252 6385






Seehäusl Piburg
Oetz | Piburg – 914 fm
 1.5 km  0.5 h  110 fm 






Fam. Juen: T +43 (0) 664 3443 701






Umhausen-Niederthal




Alpengasth. Köfels 15
Umhausen – 1401 fm
 3.4 km  1.5 h  404 fhm 
 Fam. Kuen: T +43 (0) 5255 5297 




Berghof Edelweiß 16
Umhausen – 1400 fm | p. 28
 3.4 km  1.5 h  404 fhm 
 Fam. Leiter: T +43 (0) 676 6024 670 

Erlanger Hütte 17
Umhausen – 2550 fm | p. 29
 11.1 km  5 h  1559 fhm 
 Fam. Rimmli: T +43 (0) 664 3920 268 





Frischmannhütte 18
Umhausen – 2192 fm
 10.3 km  4 h  1216 fhm 
 Fam. Grieser: T +43 (0) 664 8638 935 

Gasthof Stuiblenfall 19
Umhausen – 1482 fm | p. 30
 2.9 km  1.5 h  456 fhm 
 Fam. Falkner-Gigon: T +43 (0) 5255 5512 





Gehsteigalm 20
Tumpen – 1894 fm
 9.7 km  2.5 h  1055 fhm
 not serviced


Groß-Horlach-Alm 21
Niederthal – 1850 fm
 5.7 km  2 h  429 fhm
 not serviced





Umhausen-Niederthal

Hintere Fundusalm 22
Umhausen – 1964 m
 8.7 km  3.5 h  992 Hm 





Fam. Grieser: T +43 (0) 650 9580 925

Jausenstation Bichl 23
Niederthal – 1600 m | p. 31
 1.7 km  1 h  450 Hm 





Fam. Holzkecht: T +43 (0) 5255 5532 

Jausenstation Farst 24
Umhausen – 1482 m
 4.5 km  2 h  453 Hm 





Ms Fender: T +43 (0) 650 2377 337

Klein-Horlach-Alm 25
Niederthal – 1800 m
 5.1 km  1.5 h  376 Hm 





Fam. Kammerlander: T +43 (0) 664 7504 2169


Restaurant Kneipphäusl 26
Umhausen – 1040 m
 1 km  0.5 h  52 Hm 

Fam. Ziegler: T +43 (0) 680 2180 438

Larstigalm 27
Niederthal – 1778 m | p. 32
 4 km  1 h  228 Hm 

Fam. Scheiber: T +43 (0) 5255 5178

Schweinfurter Hütte 28
Niederthal – 2036 m | p. 33
 5.9 km  2 h  491 Hm 

Fam. Jeitner: T +43 (0) 5255 5002 9 

Vordere Fundusalm

Umhausen – 1611 *ft*

↔ 5.5 km ⌚ 2.5 h ↗ 629 *ft*

not serviced

Vordere Tumpen Alm

Tumpen – 1831 *ft*

↔ 7.3 km ⌚ 3 h ↗ 908 *ft*

Fam. Köfler: T +43 (0) 664 3266 175

Waldcafé Stuböbele

Umhausen – 1150 *ft*

↔ 2.2 km ⌚ 1 h ↗ 130 *ft*

Fam. Wilhelm : T +43 (0) 664 4013 663

Zwieselbach-Alm

Niederthal – 2030 *ft*

↔ 6.4 km ⌚ 2.5 h ↗ 513 *ft*

Längenfeld | Huben | Gries

Alpengasthof am Feuerstein

Huben – 1505 *ft* | p. 38

↔ 3 km ⌚ 1 h ↗ 330 *ft*

Fam. Santer: T +43 (0) 5253 2012 0

Amberger Hütte

Gries – 2136 *ft* | p. 39

↔ 6.4 km ⌚ 2 h ↗ 562 *ft*

Fam. Gstrein: T +43 (0) 676 9523 426

Brandalm

Längenfeld – 1385 *ft*

↔ 1.8 km ⌚ 1 h ↗ 202 *ft*

Fam. Jordan: T +43 (0) 5253 5283

Längenfeld | Huben | Gries

Breitlehnaml

Huben – 1874 *ft*

↔ 4.1 km ⌚ 2 h ↗ 684 *ft*

Fam. Holzknecht: T +43 (0) 664 9182 287

Hauerseehütte

Längenfeld – 2383 *ft* | p. 40

↔ 6.2 km ⌚ 4 h ↗ 1200 *ft*

DAV – Ludwigsburg: T +43 (0) 664 7828 637

Innerbergalm

Längenfeld – 1946 *ft* | p. 40

↔ 3 km ⌚ 2 h ↗ 840 *ft*

Fam. Holzknecht: T +43 (0) 664 9466 998

Nisslalm

Gries – 2051 *ft*

↔ 5.1 km ⌚ 2 h ↗ 458 *ft*

Fam. Haller: T +43 (0) 676 5618 561

Pollesalm

Huben – 1776 *ft*

↔ 5.9 km ⌚ 2 h ↗ 597 *ft*

Fam. Tangl: T +43 (0) 664 7320 8383

Polltalalm

Huben – 1840 *ft*

↔ 4.7 km ⌚ 2 h ↗ 758 *ft*

s´ Dorfstüberl

Burgstein – 1474 *ft*

↔ 2 km ⌚ 1.5 h ↗ 257 *ft*

Fam. Gufler: T +43 (0) 5253 5213

Stabelealm

Längenfeld – 1908 *ft* | p. 41

↔ 2.7 km ⌚ 2 h ↗ 840 *ft*

Fam. Gstrein: T +43 (0) 664 5004 375

Sulztalalm

Gries – 1898 *m ft* | p. 44

↔ 3.8 km ⌚ 1.5 h ↗ 315 *ft*

Fam. Reich: T +43 (0) 676 5115 370

Westfalenhaus

Gries – 2276 *ft*

↔ 10.3 km ⌚ 5 h ↗ 1204 *ft*

Fam. de Biasio: T +43 (0) 664 7880 875

Wiesle

Niederthal | Längenfeld – 1528 *ft* | p. 42

↔ 1.7 km ⌚ 1.5 h ↗ 367 *ft*

Fam. Holzknecht: T +43 (0) 664 4453 430

Winnebachseehütte

Gries – 2362 *ft* | p. 43

↔ 4.6 km ⌚ 2 h ↗ 778 *ft*

Fam. Riml: T +43 (0) 5253 5197

Wurzbergalm

Längenfeld – 1575 *ft* | p. 44

↔ 3.4 km ⌚ 2 h ↗ 419 *ft*

Fam. Holzknecht: T +43 (0) 664 9858 307

Sölden | Hochsölden | Zwieselstein

Braunschweiger Hütte

Rettenbachgletscher – 2759 *ft*

↔ 3.6 km ⌚ 2 h ↗ 362 *ft*

Fam. Neurauter: T +43 (0) 664 2012 013

Sölden | Hochsölden | Zwieselstein

Brunnenbergalm

Sölden – 1972 *ft*

↔ 4.1 km ⌚ 1.5 h ↗ 609 *ft*

Fam. Falkner: T +43 (0) 5254 3147

Brunnenkogelhaus

Sölden – 2738 *ft* | p. 50

↔ 8.9 km ⌚ 4 h ↗ 1379 *ft*

Fam. Gstrein: T +43 (0) 664 1234 206

Bubi´s Ski- und Almhütte

Sölden – 1950 *ft*

↔ 4.5 km ⌚ 2 h ↗ 500 *ft*

not serviced

Almferienclub Silbertal ****

Sölden – 1982 *ft* | p. 51

↔ 6.2 km ⌚ 2 h ↗ 630 *ft*

Fam. Gurschler: T +43 (0) 5254 2987

Fiegl's Hütte

Sölden – 1985 *ft*

↔ 5.2 km ⌚ 2.5 h ↗ 609 *ft*

Mr Röck: T +43 (0) 650 5053 958

Alpengasthof Gaislach Alm

Sölden – 1968 *ft* | p. 52

↔ 5.1 km ⌚ 2 h ↗ 621 *ft*

Fam. Gstrein: T +43 (0) 664 5305 971

Gampe Alm

Sölden – 2013 *ft* | p. 53

↔ 2.7 km ⌚ 1.5 h ↗ 643 *ft*

Fam. Grüner: T +43 (0) 664 3840 667

Sölden | Hochsölden | Zwieselstein

Almwirtschaft Gampe ThayaSölden – 2013 *fm* | p. 54↔ 2.6 km ⌚ 1.5 h ⚡ 641 *ftm* ❌

Fam. Prantl: T +43 (0) 664 2400 246

Wirtshaus GiggijochSölden – 2284 *fm*↔ 0 km ⌚ 5 min ⚡ 0 *ftm* ❌

Bergbahnen Sölden: T +43 (0) 664 8198 166

Goldegg AlmSölden – 1903 *fm*↔ 4.5 km ⌚ 2 h ⚡ 530 *ftm* ❌

Ms Gritsch: T +43 (0) 664 3009 350

Granstein GasthofSölden – 1500 *fm*↔ 3.6 km ⌚ 1.5 h ⚡ 331 *ftm* ❌

Fam. Grüner: T +43 (0) 5254 2404

HeidealmSölden – 2130 *fm*↔ 4.9 km ⌚ 3 h ⚡ 756 *ftm* ❌

Fam. Gritsch: T +43 (0) 664 5048 641

Hildesheimer HütteSölden – 2899 *fm* | p. 56↔ 11.9 km ⌚ 5.5 h ⚡ 1550 *ftm* ❌

Fam. Fiegl: T +43 (0) 5254 2300

HochstubbaihütteSölden – 3175 *fm* | p. 57↔ 9.4 km ⌚ 6 h ⚡ 1823 *ftm* ❌

Mr Grollmus: T +43 (0) 676 9243 343

Sölden | Hochsölden | Zwieselstein

Hühnersteig'nSölden – 2012 *fm* | p. 58↔ 3.4 km ⌚ 1.5 h ⚡ 654 *ftm* ❌

Fam. Grüner: T +43 (0) 664 5221 909

ice QSölden | Gaislachkogel – 3048 *fm* | p. 55↔ 2.6 km ⌚ 2 h ⚡ 849 *ftm* ❌

Bergbahnen Sölden: T +43 (0) 664 9609 368

Jausenstation BodeneeggZwieselstein – 1555 *fm*↔ 2.9 km ⌚ 1.5 h ⚡ 73 *ftm* ❌

Fam. Reinstadler: T +43 (0) 5254 2295

Jausenstation HochwaldSölden – 1580 *fm* | p. 59↔ 3 km ⌚ 2 h ⚡ 270 *ftm* ❌

Fam. Prantl: T +43 (0) 5354 3076 0

KleblealmSölden – 2015 *fm* | p. 60↔ 5.1 km ⌚ 2 h ⚡ 635 *ftm* ❌

Fam. Riml: T +43 (0) 664 2141 575

LeiterbergalmSölden – 1910 *fm*↔ 3.1 km ⌚ 2 h ⚡ 551 *ftm* ❌

Fam. Thurner: T +43 (0) 5254 2491

LenzenalmZwieselstein – 1896 *fm*↔ 2.7 km ⌚ 1.5 h ⚡ 443 *ftm* ❌

Ms Gstrein: T +43 (0) 664 5149 825

Sölden | Hochsölden | Zwieselstein

LochlealmSölden – 1843 *fm*↔ 4 km ⌚ 2 h ⚡ 510 *ftm* ❌

Fam. Falkner: T +43 (0) 664 3859 651

Löple AlmSölden – 2040 *fm* | p. 61↔ 4 km ⌚ 2 h ⚡ 510 *ftm* ❌

Fam. Plörer: T +43 (0) 664 5555 447

MoosalmSölden – 1500 *fm* | p. 62↔ 1.3 km ⌚ 1 h ⚡ 122 *ftm* ❌

Fam. Riml: T +43 (0) 5254 2572

Panorama AlmSölden – 1520 *fm*↔ 1.9 km ⌚ 1 h ⚡ 190 *ftm* ❌

T +43 (0) 664 2304 606

Rettenbach Market RestaurantSölden | Rettenbachgletscher – 2675 *fm*↔ 0 km ⌚ 0 min ⚡ 0 *ftm* ❌

Riml GmbH: T +43 (0) 5254 5015 0

Snow Beach TiefenbachSölden | Tiefenbachgletscher – 2796 *fm*↔ 0 km ⌚ 0 h ⚡ 0 *ftm* ❌

Riml GmbH: T +43 (0) 664 8507 590

RettenbachalmSölden – 2145 *fm*↔ 4.8 km ⌚ 2 h ⚡ 789 *ftm* ❌

Mr Grüner: T +43 (0) 664 4452 069

Sölden | Hochsölden | Zwieselstein

RotkogelhütteSölden – 2666 *fm* | p. 63↔ 2.8 km ⌚ 1.5 h ⚡ 385 *ftm* ❌

Fam. Gstrein – Fender: T +43 (0) 664 4428 105

SahnestüberlZwieselstein – 1650 *fm*↔ 3.8 km ⌚ 1 h ⚡ 259 *ftm* ❌

Mr Prantl: T +43 (0) 680 2036 948

SiegerlandhütteSölden – 2710 *fm*↔ 13.5 km ⌚ 5.5 h ⚡ 1360 *ftm* ❌

Gritsch/Fiegl: T +43 (0) 664 2414 040

Bergrestaurant SonnblickSölden – 2090 *fm* | p. 64↔ 4.6 km ⌚ 2 h ⚡ 750 *ftm* ❌

Fam. Riml: T +43 (0) 5254 2003 2

Alpengasthof SonneckSölden – 1968 *fm* | p. 65↔ 5.2 km ⌚ 2.5 h ⚡ 582 *ftm* ❌

Fam. Fender: T +43 (0) 5254 2905

StallwiesalmSölden – 1850 *fm* | p. 66↔ 3 km ⌚ 2 h ⚡ 523 *ftm* ❌

Fam. Fiegl: T +43 (0) 664 5011 389

Talherberge ZwieselsteinZwieselstein – 1472 *fm* | p. 67↔ 0 km ⌚ im Ort ⚡ 0 *ftm* ❌

Ms Fender: T +43 (0) 5254 2763

SchirmbarSölden – 2169 *ft*
 0 km
 0 h
 0 *ft*

Bergbahnen Sölden: T +43 (0) 664 8198 170

Gurgl**Hohe Mut Alm**Obergurgl – 2670 *ft* | p. 77
 5.2 km
 2.5 h
 732 *ft*

Liftgesellschaft Obergurgl: T +43 (0) 5256 6396 32

Langtalereck HütteObergurgl – 2450 *ft* | p. 74
 6.6 km
 2.5 h
 602 *ft*

Fam. Gufler: T +43 (0) 664 5268 655

RamolhausObergurgl – 3006 *ft* | p. 75
 7.6 km
 3 h
 1089 *ft*

Fam. Scheiber: T +43 (0) 5256 6223

Rasthaus am TimmelsjochHochgurgl | Timmelsjoch – 2509 *ft*
 7.2 km
 2.5 h
 230 *ft*

Fam. Fiegl: T +43 (0) 676 9134 673

SchönwieshütteObergurgl – 2270 *ft*
 3.9 km
 1.5 h
 406 *ft*

Information Gurgl: T +43 (0) 57200 100

Top Mountain CrosspointHochgurgl – 2200 *ft* | p. 77
 1.6 km
 0.3 h
 58 *ft*

Fam. Scheiber: T +43 (0) 5256 6265 910

Top Mountain StarHochgurgl – 3030 *ft* | p. 77
 8.3 km
 3.5 h
 916 *ft*

Hochgurgler Liftgesellschaft: T +43 (0) 5256 6265

Zirben AlmObergurgl – 1951 *ft* | p. 76
 1.3 km
 0.5 h
 21 *ft*

Fam. Scheiber: T +43 (0) 5256 6332

Zwickauer HütteObergurgl – 2989 *ft*
 10 km
 4.5 h
 1139 *ft*

Fam. Leitner: T +39 0473 6467 00

Vent**Brandenburger Haus**Vent – 3277 *ft* | p. 86
 14.9 km
 6 h
 1372 *ft*

Fam. Scheiber: T 0720 920 304

Breslauer HütteVent – 2844 *ft* | p. 84
 2 km
 1 h
 264 *ft*

Fam. Scheiber: T +43 (0) 664 5300 898

GeierwallihofVent – 2014 *ft*
 2 km
 1 h
 114 *ft*

Fam. Klotz: T +43 (0) 5254 8145

Hochjoch-HospizVent – 2413 *ft* | p. 87
 8.5 km
 2.5 h
 513 *ft*

Fam. Scheiber: T 0720 9203 11

Vent**Martin-Busch-Hütte**Vent – 2500 *ft* | p. 88
 8.1 km
 3 h
 600 *ft*

Fam. Scheiber: T +43 (0) 664 3043 151

Berggasthaus RofenhofVent – 2014 *ft* | p. 89
 2 km
 1 h
 114 *ft*

Fam. Klotz: T +43 (0) 5254 8103

Schutzhaus Schöne AussichtVent – 2846 *ft* | p. 90
 15.6 km
 5.5 h
 946 *ft*

Fam. Grüner: T +39 0473 6791 30

SimlaunhütteVent – 3019 *ft* | p. 91
 12.9 km
 4.5 h
 1119 *ft*

Fam. Pirpamer: T +39 (0) 473 6697 11

VernagthütteVent – 2755 *ft* | p. 92
 9.7 km
 3.5 h
 855 *ft*

Fam. Scheiber: T 0720 9203 15

Panoramarestaurant StableinVent – 2355 *ft* | p. 85
 4.5 km
 1.5 h
 454 *ft*

Fam. Manko: T +43 (0) 664 8770 385

Imprint: Photos: cover photo Ötztal Tourismus, Matthias Bartscher; Publishing, management, concept, design, set, hut communication ©: Bergverlag & Graficdesign Eberharter, 6373 Jochberg, Kitzbüheler Str. 32, phone 05355/5492, fax 5492-20; No liability is accepted for any damages caused by incomplete or erroneous information.

Map sections: © Digitale terrain model Tirol, 5m; Airborne Laserscan (2006-2016); Land Tirol- Abteilung Geoinformation; geoinformation@tirol.gv.at. „No responsibility accepted for the accuracy of information provided. Exploring the trails is at your own risk. Instructions given by landowners and hunting ground leaseholders must be followed.“ Layout: Norden GmbH, Bergverlag Eberharter.

Next edition will be published 5/2021. The work, including parts thereof, may not be reproduced, transferred or copied without prior permission of the publisher. Photos/Copyright – Extract from the general terms and conditions of the graphic trade "Druck-Medien". Bergverlag Eberharter has the exclusive right to use the pictures, texts, data carriers and printed works provided by the customer (advertiser) for the production of copies. Bergverlag Eberharter is not obliged to check whether the advertiser has the right to reproduce the templates provided and to use them as intended, but is entitled to assume that the customer is entitled to all those rights towards third parties that are necessary for carrying the order exactly. The customer (advertiser) expressly assures that he has all these rights. The customer is as well obliged to indemnify and hold the contractor harmless against all claims made by third parties, arising from violation of copyrights, ancillary copyrights, other industrial property rights or personal rights. Photo and copyright evidence: also see www.bergverlag.at

Publisher

BERGVERLAG**EBERHARTER • JOCHBERG**

6373 Jochberg, Kitzbüheler Str. 32
Tel. +43 (0) 5355/5492, Fax +43 (0) 5355/5492-20
info@bergverlag.at, www.bergverlag.at

Tour planning

Our local Ötztal mountain guides will gladly help you plan your tour:

Haiming-Ochsengarten

Bergsschule Ötztal | T +43 (0) 650 4153 505

Sautens

X-Alp Tours | T +43 (0) 660 6866 388

Umhausen-Niederthai

Activesport Alpin | T +43 (0) 699 1140 0289

Längenfeld

Alpinschule Alpin Guide | T +43 (0) 664 4434 684

Alpinsportcenter Ötztal | T +43 (0) 664 5016 864

Sölden

Alpinschule Sölden | T +43 (0) 669 1731 0011

Bergsport & Erlebnisschule Sölden | T +43 (0) 664 8478 155

Gurgl

Alpincenter Obergurgl | T +43 (0) 5256 6305

Vent

Bergführerstelle Vent | T +43 (0) 5254 8106



Your backpack should contain the following things:

- outdoor clothing
- hiking boots
- snack & water bottle
- first aid kit
- mobile phone
- Ötztal bike & hike map
- sunscreen
- rain protection
- cash money

Additional equipment for mountaineers:

- cold protection
- enough food and drink
- mobile phone charger or power bank
- overnight utensils (hut sleeping bag, etc.)
- if needed: crampons, ice pick, ...



For more useful tips on mountain safety please visit www.oetztal.com/wandern

Ötztal hiking routes

Here we have briefly summarized our best hiking routes for you! These figureheads make you want to experience Ötztal in all its facets. Be it on a local tour of the surroundings, an enjoyable hike along our highlights or right at the top from hut to hut – everyone will find his favorite spot.



WATER STRIDER LOOP TRAILS –

Walking along waters

Circular walks that show all facets of Ötztal's varied waters. Rushing mountain brooks, roaring waterfalls, quiet mountain lakes and the eternal ice. These trails are classified as easy to intermediate!



12 ÖTZTALER URWEG –

Hiking from village to village

12 stages give a deep insight into the countless small and larger villages, leading past hidden places and exciting spots. These trails are classified as easy to intermediate. Important: walking times can be more than 5 hours!



22 ÖTZTAL TREK –

Mountaineering from hut to hut

This high Alpine route leads all around Ötztal. From one hut to the next, across ridges and cols. A mountain exploration of a very special kind. Important: these trails are classified as intermediate to difficult! High Alpine tours, some of them even cross glacier areas!

More information can be found in our Long Distance Hiking folder, available free of charge at all Ötztal Tourismus information offices.

Difficulty levels

On the following pages we have marked all trails to make it easier for you. Depending on your preferences, you choose from the following categories:



easy

Families, walkers, hikers (partly suitable for small children)



intermediate

Alpine pasture and hut hikers, families (without toddlers)



difficult

Mountaineers and alpinists with high Alpine experience

Haiming- Ochsengarten Sautens Oetz



View of Oetz from Sautens

Photo: Ötztal Tourismus, Matthias Burekter

HAIMING- OCHSENGARTEN | 670 fm – 1538 fm

In addition to myriad cycling and walking trails, the scenic Haiming Apple Road ranks among the undisputed highlights. Fun and action fans can choose from a huge variety of thrilling outdoor sports like rafting or canyoning, and the nearby AREA 47 adventure playground. Leisurely pastureland walks or demanding high-altitude hikes are scheduled in the mountain village of Ochsengarten nestling amid pristine meadows and forests.

SAUTENS | 812 fm

Mountains are high, waters are wild – Sautens makes a true leisure paradise in the foothills of 3000-meter high Acherkogel peak at the entrance to the Ötztal. A perfect place for memorable days, especially for active vacationers who can choose from myriad options in the immediate surroundings: high rope park, cycling, mountain biking – it makes a perfect place for family summer holidays.

OETZ | 820 fm

Clearly summer is the best time of the year to explore the huge variety of nature in and around Oetz. Romantic walks around lake Piburger See with water temperatures of up to 24° Celsius, evening tours of the historical village center, scenic hikes to Hochoetz plus endless sports and activities offered in summery Oetz. WIDI, the mountain sheep, and the WIDIVERSUM HOCHOETZ promise great adventures for all ages and a truly memorable holiday.

Information Ochsengarten-Haiming

6433 Ochsengarten | Nr. 3a
T +43 (0) 57200 820
ochsengarten@oetztal.com
www.haiming.at
www.oetz.com

Infopoint Ötztal

6433 Oetz | Ambach 26
T +43 (0) 57200 700
infopoint@oetztal.com
www.oetztal.com

Information Oetz – Sautens

6433 Oetz | Hauptstraße 66
T +43 (0) 57200 500
oetz@oetztal.com
www.oetz.com

Alphorn Festival

July

To get into the right mood on Saturday, alphorn sounds can be enjoyed at lake Piburger See. Sunday – Alphorn meeting, Hochoetz. 10:30 am – mountain mass at Rotes Wandl, live music performed by alphorn groups at all huts.

Pasture & Mountain Fest in Hochoetz

August

Popular Alpine hut festival in the pastureland region. Entertainment and fun at several mountain huts and Alpine pastures. 11.00 am – mountain mass at Rotes Wandl, Oetz brass band. Great children's program

An absolute must-see

Photo: Ötztal Tourismus, Timm Humpfer



Piburger See



easy



Oetz



Oetz central car park



2 – 2.5 h



245 ftm



913 ftm



Restaurant at Piburger See, Gasthaus Seehäusl, Restaurants Piburg

Follow Ötztaler Ache brook into the valley to the rafting access point and cross the bridge there. Continuing on the meadow trail, you will pass the small chapel. Above the chapel the trail leads into a broad forest trail up to lake Piburger See. The lake is idyllically embedded in the forest at the heart of the nature preserve. There is also a beautiful loop hiking trail around the lake. You can rent a rowing boat, take a wonderful swim or just relax. The way back travels along the wide forest trail to the "Wellerbrücke" (bridge) junction. Return to Oetz along Ötztaler Ache brook.

Hiking tip for families

Photo: Ötztal Tourismus, Bernd Ritschel



Sautner Forchet



easy



Sautens



Kreuzkapelle chapel (football f.)



~ 1.5 – 2 h (short loop),

~ 3.5 – 4 h (long loop)



200 ftm



860 ftm



Inns in Sautens

More than 3000 years ago immense parts of the Tschirgant mountain massif crashed into the valley by blocking the entrance to Ötztal. Today this scenic area amidst the densely populated Tirolean Inntal has become a true nature treasure, almost untouched by men. The wood-covered oasis offers splendid spots, rich fauna and flora, and many myth-enshrouded stories. Two loop trails travel through this awesome landscape called "Sautner Forchet" known for its exciting cultural spots (Kalkofen area, cave house, ...). Information panels inform about fauna and geology. Please take enough to drink with you on hot summer days.

Hiking tip for leisurely yet sporty hikers

Photo: Ötztal Tourismus, Bernd Ritschel



Wetterkreuz



intermediate



Oetz



Acherkogelbahn top station



from top station ~ 2 h



550 ftm



2591 ftm



Hochoetz Pasture Region

Wetterkreuz, a popular vista mountain in the Hochoetz Pasture Region, is accessible from several directions: 1) Knappenweg loop trail – here you climb Wetterkreuz from Wörgetal. The route leads past Knappenhaus and picture-book Puchersee mountain lake. 2) Ascent via Bielefelder Hütte – this variant boasts fantastic views of the Oetz Region and towards Inntal valley. 3) From Acherberg Alm: first to old Bielefelder Hütte and then up to Wetterkreuz. 4) A rather sporty tour from Kühtal through Mittertal and across the ridge of Mittertaler Scharte.

Hiking tip for mountaineers

Photo: Ötztal Tourismus, Bernd Ritschel



Pirchkogel



intermediate



Ochsengarten



Kühtal (public bus line)



3 h



650 ftm



2828 ftm



Feldring Alm

The vantage mountain provides superb vistas. The variant starting in Kühtal promises a splendid hike via Pirchkogel. The climb across very steep Alpine meadows can be quite challenging, but as soon as you reach Gossenkölle mountain lakes the effort was worth it. At the top of the summit you can indulge in breathtaking views. The descent via Feldringer Böden pastures signs the end of a scenic hiking day. Don't miss a rest stop at Feldring Alm. Tip: car park at Ochsengartenbahn (base station) – for free – a public bus takes hikers up to Kühtal.

Ein Tag voller Abenteuer
WIDIVERSUM
Hochöetz



**JEDE
MENGE
SPASS!**
WIDIs 5D-KINO
36 Spielstationen
3 Themenwege
2 Missionen
8 Rätsel

Photo: Ulrich Wilhelm: Ulrich Wilhelm

3

Armelen Hütte

Oetz – 1747 hm | Map p. 23



Hut:

SU: early June – late Sep, no closing day

Hot meals all day long, regional hut delights prepared with fresh farm produce, fresh herbs and spices from our own garden, mountain breakfast on advance booking.

5 rooms (14 beds), 2 large washrooms with a shower and WC

A family-run Alpine hut, ranking among the most beautiful vantage points in Ötztal valley. Homely sun terrace and Tirolean style, wood-paneled lounges.

Customs and traditions are a top priority here. Special attraction for the youngest guests: varied animal species such as cows, calves, hens, goats, cats.


Ascent:

Easy: from Tumpen via forest trail, L: 6.2 km, Hn: ~ 811, T: ~ 2.5 h

Intermediate: from Oetz via Kohlstatt – Piburger See, forest trail, L: 5.6 km, T: ~ 3 h Hn: ~ 950, easy to intermediate; popular starting point for varied Alpine tours and hikes, e.g. Erlanger Hütte, Karkopf, Geigenkamm ...

Fam. Plattner

T +43 (0) 676 6702 687
T +43 (0) 664 2002 590
armelen-huette@gmx.at
www.almhuette.cc/Armelenhuette



Balbach Alm

Oetz | Acherkogelbahn – 1955 fm | Map p. 23



Hut:

SU: late May – mid Oct.
WI: mid Dec – mid April

Traditional Tirolean meals

Overnight accommodation

Enjoy the superb panorama on the sunny terrace and the quaint wooden parlor! Rustic apartment for up to 14 people, shower facilities, TV, new children's adventure playground available. Hut evening on request! E-bike charging station.

Variants:

Mountain gondola from Oetz to Hoch-oetz, from there to Bielefelder Hütte (approx. 30 min), then towards Wetterkreuz (1 h) to the crossing (signposts to Balbach Alm), from there on a well-

marked trail down to Balbach Alm (approx. 45 min) or by bus/car towards Kühtai to the bridge after the junction of Alpengasthof Mareil.

Ascent:

By car or taxi to Ochsengarten Ochsengarten along the steep hiking trail to Balbach Alm, T: 1 h, or on wide forest trail to Balbach Alm, T: 2.5 h

Easy: Acherkogelbahn gondola to Hochoetz. From the top station on easy and leisurely trail to Balbach Alm, T: 20 min, ideal for all the family

Fam. Pohl

T +43 (0) 664 1693 096
T +43 (0) 5252 2161 5
T +43 (0) 676 7500 111
balbachalm@gmail.com
www.balbachalm.at

Feldring Alm

Haiming | Sattelle – 1888 fm | M. p. 23



Hut:

SU: June – late Oct, no closing day

Regional delights, fresh products from local farms

Hut taxi on request, ideal for celebrations for up to 35 people.

Photo: Archives Feldring Alm



Ascent:

Easy: Sattelle – Feldringalm Weg-Nr. 10, fm: 190, T: 45 min.

Intermediate: Marlstein – Faltegar-tenkögele – Feldringalm, Marlstein Weg-Nr. 10, fm: 380, T: 3.5 h

Fam. Neurauter

T +43 (0) 5252 6203
F +43 (0) 5252 6612
info@marlstein.com
www.feldringalm.at

**ÖTZ
TAL**

All the valley with a single Card.
More Fun. More Adventure. More Holidays.



oetztal.com/premiumcard
oetztal.com/oetztalcard



Kühtaile Alm

Oetz | Acherkogelbahn – 1988 *fm* | Map p. 23



Hut:

SU: early June – mid Oct
WI: mid Dec – mid April

Tirolean meals

Apartment for up to 20 people
Holiday house for up to 15 people

Enjoy typical Tirolean specialties on the large sun terrace or in the panoramic winter garden. The WIDI playground – called “Kristallwasser” – promises refreshing moments on hot days while the trampoline is great fun. The pygmy donkeys Baily and Amadeo, and the pygmy goats are always entertaining. Stroking is allowed! On the first floor of the hut there is a holiday apartment for 20 people with private entrance and spacious kitchen-cum-living room. Alte Kühtaile Alm is about 300 meters away.

It was completely reconstructed and is now a rustic holiday house for 15 people.

Ascent:

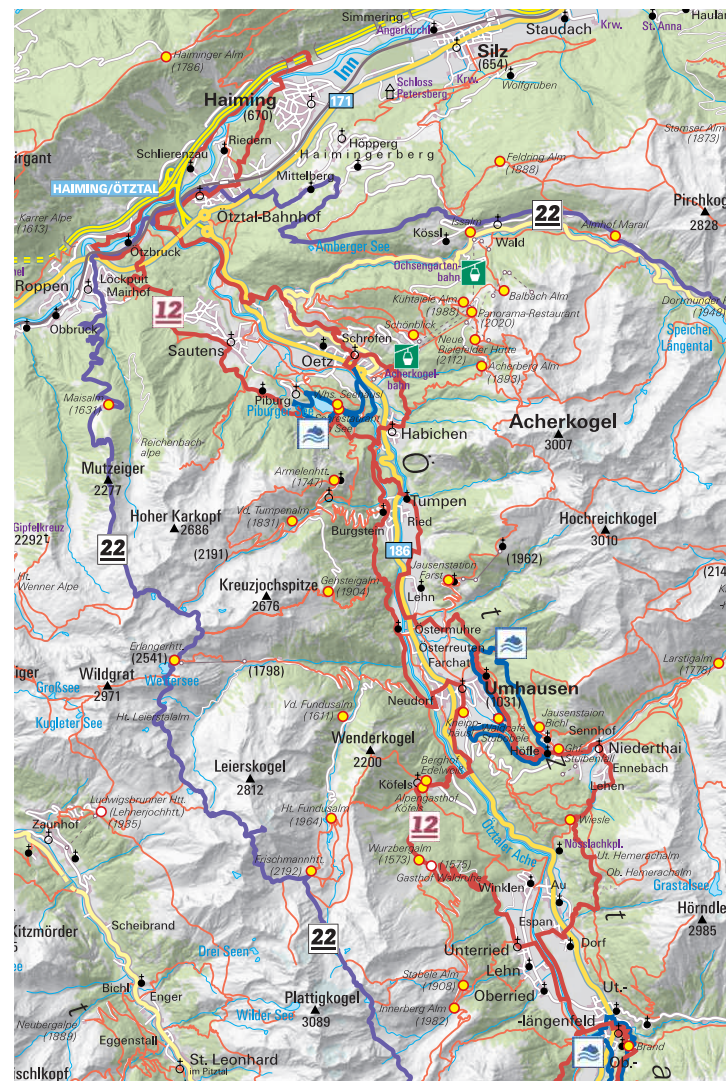
Intermediate: from Ochsengarten on the forest trail. T: ~ 1.5 h

Easy: from the top station of Acherkogel and Ochsengarten mountain gondola on a wide forest path. T: ~ 15 min

Easy: from the top station of Acherkogel and Ochsengarten mountain gondola past WIDIVER-SUM towards Rotes Wandl vantage point. T: ~ 30 min

Fam. Schöpf

T +43 (0) 664 4346 882
kuehtaile_alm@gmx.at
www.kuehtaile-alm.at



Umhausen-Niederthai



Photos: Ötztal Tourismus, Bernd Ritzner

© Wildgrat, Umhausen

Umhausen- Niederthai

| 1036 m

| 1550 m

A great adventure for all the family – extensive walking trails, a via ferrata route along the 159 m high Stuiblen Falls and the Umhausen swimming lake guarantee a stay where boredom is unknown. Explorers can spend a day at the Ötzi Village or the adjacent Birds of Prey Park with spectacular flight shows. The Hiking Village of Niederthai nestles on a sun-kissed plateau at 1550 m altitude and makes a perfect base for high Alpine tours to the splendid Ötztal mountains thanks to its top-class hiking infrastructures.



Information Umhausen

6441 Umhausen | Dorf 24
T +43 (0) 57200 400
umhausen@oetztal.com
www.umhausen.com

Information Niederthai

6441 Umhausen | Niederthai 50
T +43 (0) 57200 420
niederthai@oetztal.com
www.umhausen.com

Stuiblenfall Fest

Live music and culinary treats at the Stuiblen Falls – Tirol's biggest waterfall.

Mid August

Varied children's activity program: face painting, airbrush tattoos, balloon modeler with cotton candy, fun and games with the llamas from Niederthai and many more highlights. The mighty Stuiblen Falls are illuminated from 9:00 pm.

For the KIDS: STUIBEN PASS – get your very personal "Urkraft" power gift! The event takes place in all weather!

Stuiblen Trailrun

**4 different tracks – Stuiblen Sprint & Stuiblen Trail 12K / 24K / 42K
May**

True to the motto "Feel the elemental power of water", the wet element plays an impressive role in the Stuiblen Trail Run. Exactly 728 intricately constructed, natural and steel steps have to be climbed along the loudly thundering waterfall.

An absolute must-see

Photo: Ötztal Tourismus, Elias Holzknacht



Stuibenfall



intermediate



Umhausen



Bischoffsplatz



~ 1.5 h



360 ftm



1488 ftm

Gasthof Stuibenfall, Waldcafé
Stuböbele, Restaurant Kneipphäusl

Experience the mighty Stuiben Falls close by. Thanks to the new trail route and the newly built suspension bridge you can almost touch the huge water masses: a unique nature adventure for all ages is guaranteed. Sporty hikers or climbers are strongly recommended to try the adjacent via ferrata, provided that they have the appropriate climbing equipment!

Hiking tip for families

Photo: Ötztal Tourismus, Stefan Wengler



Larstigalm



easy



Niederthai



Sennhof (next to Information)



~ 1 h



232 ftm



1778 ftm



Larstigalm

Start at the Sennhof car park in the romantic hiking village of Niederthai. You hike on the orographic left side of Horlachbach brook – that feeds Umhausen's Stuiben Falls – along the forest trail into Horlachtal side valley. The entire route is also suitable for prams. After about one walking hour you reach the idyllic Alpine pasture huts, comprising also a children's playground and petting zoo. This is definitely a perfect rest stop place. Return on the ascent route, soon you have the option to go right over the bridge and down to the valley on Bergmahderweg trail.

Hiking tip for leisurely
yet sporty hikers

Photo: Ötztal Tourismus, Bernd Ritschel



Grastalsee



intermediate



Niederthai



Sennhof (next to Information)



3 h



983 ftm



2533 ftm



Inns in Niederthai

The hike starts at the Sennhof car park. Follow the rising road up to Hotel Falknerhof. There you keep to the left and take the wide Grastalweg route towards Grastalfeld. The path narrows at its end and becomes steeper. Afterwards you continue through the wide open valley of Grastal towards lake Grastalsee. The last ascent to the lake is a bit steeper – great place to while away the day.

Hiking tip for mountaineers

Photo: Ötztal Tourismus, Isidor Nösig



Fundusfeiler



difficult



Umhausen



Umhausen or Hintere Fundusalm



3 – 4 h (from Hintere Fundusalm)

2043 ftm from Umhausen; 1145 ftm from
Hintere Fundusalm

3079 ftm

Frischmannhütte and Hintere
Fundusalm

Take the hut taxi to Hintere Fundusalm and walk to Frischmannhütte. Once there, follow the narrow and steeply rising path towards Feilerscharte saddle (2926 ftm). From Feilerscharte it's another 30 minutes to the peak. You can either backtrack or hike down through Leierstal.

Tip: Alpine tour from Frischmannhütte via Fundusfeiler and along Forchheimer Höhenweg (high elevation trail) to Erlanger Hütte. You can organize a hut taxi transfer up to Hintere Fundusalm

Berghof Edelweiß

Umhausen – 1400 *ft* | Map p. 23

↔ 3.4 km ⌚ 1.5 h ↗ 404 *ft*



Hut:

⌚ Serviced all year round, no closing day

✕ Excellent home-style cooking, snacks and soft drinks, mountain breakfast, products from our own farm, fresh trout

🛏 15 beds, half board available on request

Photo: Archives Edelweiß



16

Ascent:

🚶 **Intermediate:** Umhausen – Arzwin-
kel, T: 1.5 h

🚲 Directly at the house;

🚲 Official route

Fam. Leiter

T +43 (0) 676 6024 670

T+F +43 (0) 5255 5229

jausenstation.edelweiss@gmx.at

Photo: Ötztal Tourismus, Bernd Ritschel



17

Erlanger Hütte

Umhausen – 2550 *ft* | Map p. 23



↔ 11.1 km ⌚ 5 h ↗ 1559 *ft* 🍷 🐔 🚶 🚲 🛏 HP 🚶 🚶 🚶 📶

Hut:

⌚ SU: mid June – late Sep

✕ Typical Tirolean meals using regional ingredients, specialty: lamb roast, venison ragout (wild goat); Member of DAV campaign "Taste of the Mountains".

🛏 Beds (8), mattress dorm (40)

Beautiful hut with traditional flair, cozy parlor and wood-fired stove. Excellent, home-made Tirolean meals. Wonderful location in a high Alpine landscape right next to lake Wettersee.

Peak tours:

Wildgrat, Kreuzjöchlspitze, Fundusfeiler

Crossings:

Ludwigsburger Hütte, Frischmannhütte, Hochzeigerhaus.

Ascent:

🚶 **Intermediate:** from Umhausen (1031 *ft*) via Vordere Leierstalalm (1798 *ft*) ~ 5 h or by taxi to the trail-fork below Vordere Leierstalalm, then another ~ 2.5 h

🚶 **Intermediate:** from Tumpen (937 *ft*) via Gehsteigalm (1894 *ft*) ~ 5 h or by taxi to Gehsteigalm, then another ~ 3 h

Fam. Rimml

T +43 (0) 664 3920 268

rimmlchristian@gmx.at

www.alpenverein-erlangen.de

ötztalaufthalab 
ALPINZEIT



**SNOW &
MOUNTAIN SPORTS**

alpinzeit.tirol with expert guides

📍 Umhausen | Ötztal  info@alpinzeit.tirol  +43 650 900 30 38





Gasthof Stuibenfall

Umhausen – 1482 ft | Map p. 23



Hut:

SU: May – Oct
sometimes closed on Tuesday

Regional meals, fresh trout, open all day, hot meals from 12 noon to 8:00 pm

12 double rooms with shower/WC
3 family apartments

Typical, old Tirolean inn with sun terrace overlooking the Ötztal Alps, cozy parlors, wellness area. Family-friendly via ferrata next to the waterfall.

Winter:
cross-country skiing, snowshoeing

Ascent:

Intermediate: Umhausen Ötzi Village, along the hiking trail next to the waterfall, above Stuiben Falls it's about 5 minutes to the inn (trails no: 100, 21, 19), 400 ft. Return: old road or forest trail-Höfle.

From Umhausen straight to the inn (car park available). Accessible in summer and winter; L: 7 km, ft: 500.

Fam. Falkner-Gigon

T +43 (0) 5255 5512
info@stuibenfall.at
www.stuibenfall.at



Jausenstation Bichl

Niederthai – 1600 ft | Map p. 23



Hut:

SU: mid June – mid Oct.
WI: mid Dec – Easter,
closed on Wednesday!

Hot meals, snacks and refreshing drinks

Family apartments, indoor pool and sauna

Unique specialties are served here at "Bichl" – homemade bread, herb salt, soup spices, herb tea and fresh marmalade prepared by Andrea with much love to the detail, add to a marvelous culinary experience. Breakfast is the undisputed highlight. Enjoy your meal either on the sunny panorama terrace or in the cozy parlors. Quality-sealed hiking partner, "AMA Gastronomy Seal"

Ascent:

Easy: short walk from Niederthai's village center

Intermediate: direct footpath/fixed ropes course via Stuiben Falls to Bichl.

Trailhead for several walks and hikes (e.g. Narrenkogel), nice and safe ascent route in all weathers. Easily accessible by car for all the family.

Fam. Holzknecht

T +43 (0) 5255 5532
bichl@riml.at
www.bichl.riml.com



27

Photo: Archives Larstigalm

Larstigalm

Niederthai – 1778 ft | Map p. 23



Hut:

- SU: mid June – mid Oct, closed on Thursday (peak season: open all week), open 10:00 am – 6:00 pm.
 WI: late Dec – Easter Monday (11:00 am – 5:00 pm), closed on Monday

- Homemade products from own farming, dumpling specialties

Playground, petting zoo, sun terrace, daily fresh milk, groups welcome (please book in advance), winter hiking trail to the hut, recommendable in all weathers, safe ascent on the normal route. Groomed toboggan run in winter. Also check our facebook page: Jausenstation Larstigalm

Ascent:

- Easy:** from Niederthai Information Office: gently climbing footpath along Horlachbach brook, suitable for all ages and easily accessible also for baby prams. Or via Bergmahderweg trail (Sonnenweg) or through the forest past Grastalfeld to Larstigalm, ft: 228, L: 4 km, T: 1 h
 By taxi on prior request

Fam. Scheiber

T +43 (0) 5255 5178
 T Tal +43 (0) 5255 5590
 larstighof@aon.at

Schweinfurter Hütte

Niederthai – 2036 ft | Map p. 45

5.9 km 2 h 491 ft



Hut:

- SU: mid June – early Oct
 WI: late Dec – late April

- Tirolean cooking, daily fresh strudel & cakes

- Dorms and mattress dorm

Toboggan rental in winter



28

Photos: Archives Schweinfurter Hütte

Ascent:


- Easy:** from Niederthai Information Office – hiking trail (suitable for prams) through Horlachtal to the hut, T: 2 h, L: 7 km, ft: 500

Fam. Jeitner

T +43 (0) 5255 5002 9
 oder T +43 (0) 5412 8625 1
 huette@dav-schweinfurt.de



Längenfeld Huben Gries



📍 Längenfeld suspension bridge

Photo: Oral Bourdieu, Tiern Hungerer

Längenfeld | 1180 m

Nestling in Ötztal's "golden center", the villages of Längenfeld, Huben and Gries offer relaxation and exercise opportunities in abundance. 2 via ferrata tours, 200 climbing routes in varied rock gardens, 7 signposted mountain bike trails and superb hiking routes with 14 serviced mountain inns add to a memorable summer stay. Additionally, the AQUA DOME Spa Center – Tirol Therme Längenfeld promises ultimate relaxation and well-being.

Huben | 1180 m

Huben attracts sport fans with its Fun Park and the unique Trail of Ötztal Legends leading up to Alpengasthof am Feuerstein.

Gries | 1569 m

Ötztal's popular hiking village has many attractions: lush green Alpine meadows, shady mountain woods, mighty summits and the majestic Ötztal and Stubai Alps as picture-book backdrop.



Information Längenfeld

6444 Längenfeld | Unterlängenfeld 81
T +43 (0) 57200 300
laengenfeld@oetztal.com
www.laengenfeld.com

Information Gries

6444 Längenfeld | Gries 34
T +43 (0) 57200 330
gries@oetztal.com
www.laengenfeld.com

4-Lakes Hike

August

Lehn | Längenfeld – Plattach See – Weißer See – Spitzig See – Hauersee – Lehn | Längenfeld

This wonderful hiking event takes you along a very demanding tour of easy difficulty level, past 4 scenic Alpine lakes reflecting different colors. What you need on your hike are a good physical shape and enough to eat and drink.

➡ More details at:
www.laengenfeld.com/4-seen-marsch

An absolute must-see



Längenfeld Chain Bridge

	intermediate
	Längenfeld
	Information Längenfeld
	2 – 2.5 h
	2501 ftm
	1432 ftm
	Brandalm, s' Dorfstüberl Burgstein

The 82-meter long suspension bridge is one of Längenfeld's latest attractions. The bridge is suspended high above the valley floor and offers superb panoramic views of the thermal spa village and its surroundings. Längenfeld's popular panorama trail boasts a spectacular new feature in the so-called "Maurer Rinne" area! Between the hamlets of Brand and Burgstein hikers can now leave solid ground to walk 150 ftm above ground on a steel suspension bridge with a span of 82 ftm. The views of Längenfeld and its surroundings are absolutely magnificent, opening up new perspectives.

Hiking tip for families



Winkelbergsee Geo Trail

	easy
	Längenfeld
	Längenfeld/Au
	2.5 h
	100 ftm
	1255 ftm
	Inns in Au

From the car park in Winklen/Au near Längenfeld you follow the Geology Trail, then the Nature Theme Trail towards lake Winkelbergsee. Prepared forest animals line the themed walking path while at lovely lake Winkelbergsee the youngest hikers explore a water playground suitable for all ages. Treasure hunting fans can try a geocaching tour around Winkelberg! More details on Treasure Hunt and Geocaching Tours available at www.oetztal.com. Walk back to Winklen and the car park either on the forest trail or on the narrow forest footpath.

Hiking tip for leisurely yet sporty hikers



Schönrinnenkarsee

	intermediate
	Gries
	Gries (village edge)
	Variant 1: from Gries 2.5 h, Variant 2: 3.5 h from the hut 1.5 h from Gries 780 ftm
	2353 ftm
	Nisslalm

In the village center of Gries you branch off to the south, crossing the wooden bridge towards the forest edge. The trail leads steeply through the forest up to Nissl Alm and occasionally crosses the federal road. A more leisurely but much longer ascent to the hut leads along the cart road that branches off to right at the entrance to Sulztal. Once arrived at Nisslalm, the trail continues behind the hut to the wonderfully situated Alpine lake. The route travels westwards first, then it becomes steeper over grassy slopes up to Schönrinnenkar and via two further climbs to the lake. Return on the same route.

Hiking tip for mountaineers




Gamskogel

	difficult
	Längenfeld
	Sports center Längenfeld
	7.5 h
	1642 ftm
	2813 ftm
	Nisslalm, inns in Längenfeld and Gries (village)

Starting from the Spar supermarket in the center, follow the signs to Burgstein. On the high Alpine plateau walk into the village center and follow the Gamskogel marking on the left. Continue along the signposted, switch-backing forest trail until just before Wiesle (vantage point in the middle of the forest) and then follow the steep mountain trail until you reach the wide open Plattegg saddle. Always ascend on this broad, grassy saddleback which later becomes narrow and rocky. The summit can be reached via a short secured ridge. Return to Gries via Nisslalm. From there the hiking bus takes you back to Längenfeld.

33



Alpengasthof am Feuerstein

Huben – 1505 ft | Map p. 45



Hut:

SU: early May – late Oct
Up-to-date information at
www.amfeuerstein.at

The Feuerstein team spoils you with special regional delicacies and seasonal delights.

Alpengasthof am Feuerstein makes a superb walking destination but also a nice spot for weddings, baptisms and all kinds of celebrations. There are also modernly equipped seminar rooms that guarantee a successful event.

Among the special highlights ranks the Trail of Ötztal Legends. 14 sculptures up to six meters high line the theme walking trail and give an insight into old myths and long forgotten legends from Ötztal. Before you reach the inn, a small

chapel and a vantage platform invite you to take a short break.

Ascent:

Easy: from sports field Huben – Trail of Ötztal Legends, T: ~ 1 h
 Mountain bikers and E-bikers reach the inn on a separate forest trail

Fam. Santer

T +43 (0) 664 1822 708
T +43 (0) 5253 2012 0
F +43 (0) 5253 2020 20
info@amfeuerstein.at
www.amfeuerstein.at

34



Amberger Hütte

Gries – 2136 ft | Map p. 45



Hut:

SU: early June – early Oct
WI: Christmas and early February – early May

Beds, mattress dorm, winter room with dorm beds, backpack transport available, seminar room, showers

In winter the hut is an ideal base for wonderful ski mountaineering tours, in summer for great mountain and glacier hikes. Playground, mountain lake, 3 climbing gardens, ideal for families, mountain bikers and hikers.

Peak tours:

Sulzkogel, Kuhscheibe, Schrankogel, Wilde Leck, Windacher Daunkogel, Mutterbergerseespitze

Crossings:

From Hinterer Daunkopf to Dresdner Hütte – no glacier, via Atterkarjoch to Sölden – no glacier

Ascent:

Easy: village edge of Gries, from there along the cart trail to the hut. Hn: 560, L: 6 km, T: 2 h
 Official route, Hn: 560, gradient: 12 %

Fam. Gstrein

T +43 (0) 676 9523 426
info@ambergerhuetten.at
www.ambergerhuetten.at

Hauerseehütte

Längenfeld – 2383 m | Map p. 45

↔ 6.2 km ⌚ 4 h ⬆ 1200 ftm

Hut:

- ⌚ SU: late June – late Sep
- ✖ Self-catering hut – serviced
- 🛏 15 dorm mattresses

Wood-fired stove, crockery, solar lights



Ascent:

- 👤 **Intermediate:** from Umhausen – Köfels – Wurzbergalm – Stabele Alm – Innerbergalm, T: 4 h
- 👤 **Intermediate:** via Längenfeld – Hauertal, T: 3.5 h

DAV-Sektion Ludwigsburg

T +49 (0) 7141 9278 93
T +43 (0) 664 7828 637
www.alpenverein-ludwigsburg.de

Innerbergalm

Längenfeld – 1946 m | Map p. 45

↔ 3 km ⌚ 2 h ⬆ 840 ftm



Hut:

- ⌚ SU: late June – late Sep
- ✖ Warm meals all day, specialties: cold cuts, homemade cakes, shredded pancake
- 🛏 10 dorm beds



Ascent:

- 👤 **Intermediate:** Lehn-Innerbergalm, ~ 2 h (also on via ferrata); Köfels-Wurzberg-Innerbergalm ~ 3.5 h; Pestkapelle – Hauersee – Innerbergalm, ~ 4 h

Fam. Holzknecht

T +43 (0) 664 9466 998
T +43 (0) 664 2015 665
fj.holzknecht@aon.at

Stabelealm

Längenfeld – 1908 m | Map p. 45

↔ 2.7 km ⌚ 2 h ⬆ 840 ftm



Hut:

- ⌚ SU: mid June – late Sep
- ✖ Quite different mountain hut at fair prices, WED & SAT Alpine breakfast (Buffet)



Ascent:

- 👤 **Easy:** Winklen – Wurzbergalm – Stabele A., T: ~ 3 h
- 👤 **Intermediate:** Köfels – Wurzbergalm – Stabele A., T: ~ 3.5 h
- 👤 **Intermediate:** Lehn – Stabele A., T: ~ 2 h
- 👤 **Intermediate:** Längenfeld – Hauersee – Stabele A., T: ~ 4.5 h

Fam. Gstrein

T +43 (0) 664 5004 375
F +43 (0) 5253 6312
T Tal +43 (0) 5253 6312

Alpinschule ALPIN-GUIDE

Exploring Ötztal
in its most pristine facet.
You are perfectly right here with us!

6444 Längenfeld, Unterlängenfeld 90
+43 664 4434684 / www.alpin-giude



Wiesle

Längenfeld – 1528 m | Map p. 45



Hut:

SU: ~ mid May – mid Oct, from Sep 10:00 am – 6:00 pm, in May, June, Sep and Oct: closed on Monday

Warm meals, snacks, mostly fresh products from own farming or local farms

Sunny terrace, playground, via ferrata nearby, groups welcome

Crossings:

Hemerach Alpe

Peak tours:

Hemer Kogel

Ascent:



Easy: from Niederthai also accessible with baby pram, T: 1 h



Intermediate: from Nösslach-chapel on a small and steep hiking trail, T: 1.5 h



From Umhausen towards Niederthai until Panorama easy footpath, remaining T: ~ 1 h

Fam. Holzknacht

T +43 (0) 664 4453 430



Winnbachseehütte

Gries – 2362 m | Map p. 45



Hut:

SU: late June – early Oct.
WI: late Feb – early May

6 beds, 2 multi-bed rooms (4/5 pers. each), 22 dorm beds (6/8/8 pers. each), winter room (9 pers.), backpack transport for overnight guests available

Quaint, rustic mountain hut (Alpine Club), very friendly atmosphere. Scenic location at lake Winnbachsee, surrounded by mighty peaks and a striking waterfall. Great outing destination for families and hut-to-hut hikers. In summer, ideal for mountaineers. In winter, for ski mountaineers. Climbing garden close to the hut.

Crossings:

Schweinfurter Hütte ~ 5 h, Westfalen-

haus ~ 3 h, Amberger Hütte via Gries ~ 4 h or via Gaislehnscharte ~ 5 h (glacier crossing experience!), Pforzheimer Hütte ~ 7 h

Ascent:



Intermediate: footpath to the hut, T: 2 h

Peak tours: Ernst Rimlschpitz ~ 0.5 h, Gänsekragen ~ 1.5 – 2 h, Hoher Seebkogel ~ 3 h. Previous mountaineering experience and glacier equipment required: Breiter Grieskogel ~ 3–4 h, Winnbacher Weißkogel ~ 3–4 h

Fam. Rimpl

T +43 (0) 5253 5197
T Tal +43 (0) 5253 5966
winnbachseehuette@aon.at
www.winnbachseehuette.com

Sulztalalm

Gries – 1808 fm | Map p. 45

↔ 3.8 km ⌚ 1.5 h ↗ 315 fm



Hut:

⌚ SU: early June – early Oct
WI: mid Dec – mid April

✖ Fine regional cooking

Sulztalalm is an Alpine pasture near Gries in Sulztal valley, serviced in summer and winter alike. Superb valley location, sun terrace offering great views. The hut is located at the heart of this magnificent valley, spellbound by the mighty Schrankogel peak. It is easy to reach on foot – also with baby pram – or on mountain bike.

Photo: Archives Sulztalalm



Ascent:

👤 **Easy:** ➡ (for free) at the village edge of Gries. Follow the forest trail towards Sulztalalm. Past Vögelsbrücke (bridge) you reach the fork-off into the forest trail leading to Sulztalalm. Continue on the easily ascending forest path until you get to Sulztalalm.

Fam. Reich

T +43 (0) 676 5115 370
reichgabriel92@gmail.com

Wurzburgalm

Längenfeld – 1575 fm | Map p. 45

↔ 3.4 km ⌚ 2 h ↗ 419 fm



Hut:

⌚ SU: early June – 1st October week
WI: late Dec – Easter, depending on snow; no closing day!

✖ Fresh products from own farming

Toboggan run in winter

Photo: Archives Holzknicht Enns



Ascent:

👤 **Easy:** ➡ Köfels: along the traffic-free forest road, past the meadows of Köfels (fairly steep after the gate), T: ~ 50 min.

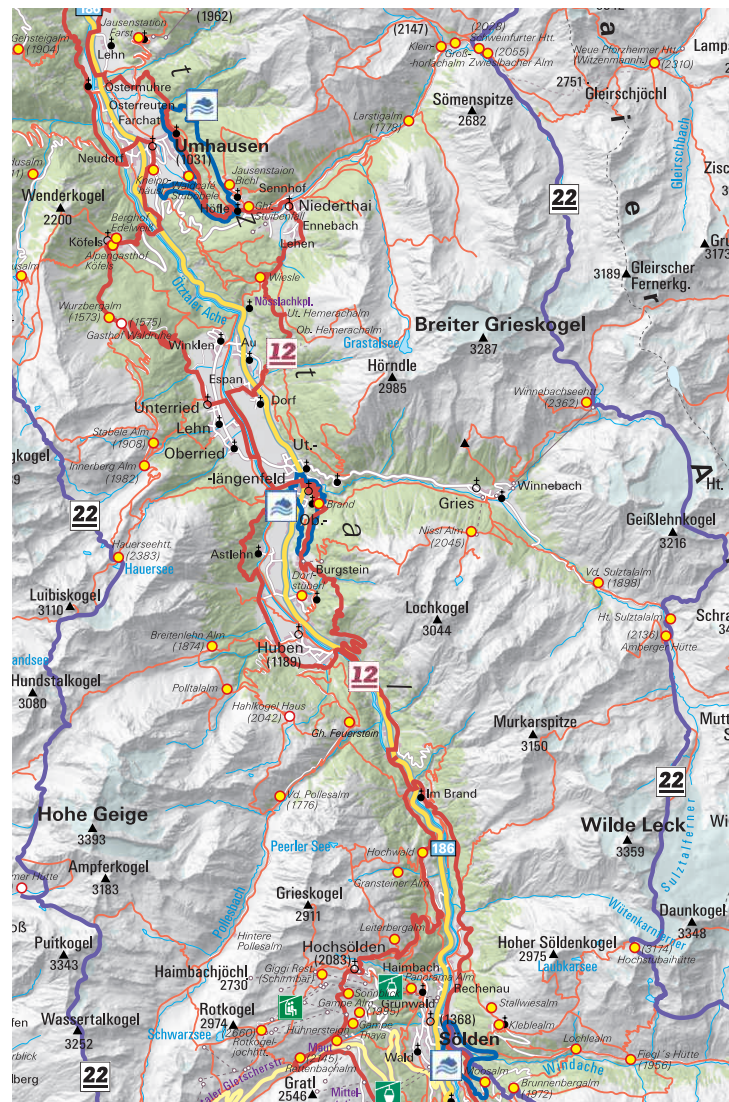
👤 **Intermediate:** ➡ Unterried-Winklen: on the forest road, then keep to the left, via footpath or Ziegen-Peter-Steig up to the hut, T: ~ 1.5 h




Official route

Fam. Holzknicht

T +43 (0) 664 9858 307
www.wurzburgalm-oetztal.at



Sölden Hochsölden Zwieselstein



Sölden | 1377 ft

Sölden has a lot to offer also in summer: together with the hamlets of Zwieselstein and Hochsölden, the unrivaled Hot Spot in the Alps boasts a huge variety of walking routes for all preferences. Sporty ascents beyond 3000 meters altitude or leisurely mountain gondola rides up to lofty heights. Discover splendid mountain

lakes, snow-capped peaks, quaint mountain huts and inns linked by the ALMZEIT theme hiking trail ensuring completely new points of view.

Information Sölden

6450 Sölden | Gemeindestraße 4
T +43 (0) 57200 200
soelden@oetztal.com
www.soelden.com

Fest on the Mountain

Giggijoch top station Early August


You can look forward to a varied program at the festival site incl. music, children's activity program, farmers' market, pony riding, and a lot more.

More details at:
www.soelden.com/events



An absolute must-see

Photo: Ötztal Tourismus, Werner Elmer



Gaislachkogel



intermediate



Sölden



top station Gaislachkogelbahn / ice Q



~ 1.5 h to Gaislachsee



330 ftm



3048 ftm



ice Q Restaurant

The enjoyable hike to the heart-shaped Gaislachsee mountain lake in combination with a visit to the 007 ELEMENTS adventure world, followed by a rewarding rest stop at the James Bond film location – the ice Q restaurant – is an absolute hiking and enjoyment highlight. From the Gaislachkogel top station you first walk along the rocky ridge. Then you take the steep mountain path on the right, leading in many switchbacks down to the heart-shaped Gaislachsee. The return route travels across the Gaislachalmen pasturelands to Sölden.

Hiking tip for families

Photo: Ötztal Tourismus, Alexander Lohmann



Almzeit



All ALMZEIT Huts in this folder are marked with this pictogram.

For more detailed information, please refer to our ALMZEIT folder or online at: www.soelden.com/almzeit

Scenic ALMZEIT is a themed hiking trail for families that spotlights the huge variety of Alpine inns, huts and pasturelands in Sölden's mountains. The different focuses of the individual activity "stations" create a diverse thematic spectrum, a trail traveling from TIME to TIME. The mountain huts and pastures feature information panels, serve dishes that match the respective topic, and host a variety of entertaining events. Exciting attractions and interactive activity stations make sure that all the family will enjoy a great ALMZEIT time with all senses.

Hiking tip for leisurely yet sporty hikers

Photo: Ötztal Tourismus



Peerlersee



intermediate



Sölden



Hochsölden



~ 5 h



500 ftm – 1000 ftm



2466 ftm



Leiterberg Alm, Bergrestaurant Sonnenblick, Gasthof Granstein, Jst. Hochwald

From Hochsölden you hike along Dr. Bachmann Weg – across steep terrain high above Leiterberg Alm – to Peerlersee mountain lake. On this hike you enjoy awesome views of Sölden and Nederkogel peak as scenic backdrop. If you are lucky you will hear the marmots whistling loudly. This is a pristine high Alpine landscape that will enchant you for sure. You return across Alpine pastures to the small hamlet of Granstein and back to Sölden.

Hiking tip for mountaineers

Photo: Ötztal Tourismus, Bernd Ritschel



Söldenkogel



difficult



Sölden



Freizeit Arena Sölden



~ 4.5 h



1525 ftm



2902 ftm



Kleblealm, Stallwiesalm, Fiegl's Hütte, Lochlealm

Söldenkogel is Sölden's eye-catching landmark, accessible in both summer and winter. Furthermore, Söldenkogel summit ranks among the most beautiful vantage mountains of Sölden although it is just under 3000 meters high.

The view of Sölden from Söldenkogel and the magnificent panorama of the Ötztal Alps' summits are a reward for the strenuous climb. The ascent can be shortened by taking a taxi to Kleble Alm or Fiegl's Gasthaus.




Photo: Ötztal Tourismus, Bernd Ritschel

51

Brunnenkogelhaus

Sölden – 2738 m | Map p. 69



Hut:

SU: mid June – late Sep, no closing day

Excellent home cooking, warm meals served all day, half board available

Mattress dorm (12), beds (12), shower

Newly built in 2007, located in Sölden's quiet part, Brunnenkogel offers picturesque views of the Alpine scenery. Sunbathing terrace, homey parlor.

Ascent:



Intermediate: Sölden – Moos via Brunnenberg to Brunnenkogel, T: ~ 3.5 h



Intermediate: Fiegl's Gasthaus to Brunnenkogelhaus, T: 2.5–3 h



Difficult: from Timmelsjoch across the ridge to Brunnenkogelhaus, surefootedness and a good head for heights required, T: ~ 4–5 h

Fam. Gstrein

T +43 (0) 664 1234 206
brunnenkogelhaus@soelden.at
www.brunnenkogelhaus.at




Photo: Almferienclub Silbertal

53

Almferienclub Silbertal ****

Sölden – 1982 m | Map p. 69



Hut:

SU: early July – mid Sep

Warm meals all day

Tirol's biggest Mineral Museum. Sunny terrace offering superb views of Venter-tal valley.

Ascent:



Easy: on foot from Gaislachkogel middle station in ~ 45 min



Intermediate: from Sölden ~ 1.5–1 ¾ h



Starting point for hiking tours to



Easy: Middle station – Hochsölden



Intermediate: Tiefenbach – Vent



Intermediate: Bodenegg – Zwieselstein



Intermediate: Gaislachsee from Sölden in ~ 20 min

Fam. Gurschler

T +43 (0) 5254 2987
info@almhuettenet.net
www.almhuettenet.net



Alpengasthof Gaislach Alm

Sölden – 1968 *hm* | Map p. 69



Hut:

SU: late June – late Sep
WI: mid Dec – 1 week after Easter

Tirolean meals, excellent plain cooking, warm meals until 8:30 pm

Beds (50), bath or shower/WC

The hut features a common room with satellite TV, infrared cabin, sauna, steam bath, sunny terrace with deck chairs.

In our restaurant we stage musical brunches and BBQ dinners with live music. Small petting zoo and playground, fishing pond.

Ascent:

Intermediate: from Zwieselstein
T: 1 h, to Sölden T: 2 h, from Tiefenbach glacier T: 2.5 h, from Gaislachkogel T: 2.5 h, from Hochsölden T: 1.5 h

From Sölden, L: 8 km, T: 1 h, *hm*:

690, gradient: 12 %

By car and taxi

Easy: Gaislachkogel middle station, remaining T: 45 min

Fam. Gstrein

T +43 (0) 664 5305 971
T +43 (0) 5254 2914
info@gaislachalm.com
www.gaislachalm.com



Gampe Alm

Sölden – 2013 *hm* | Map p. 69



Hut:

SU: mid June – mid Oct
WI: early Dec – April

Traditional hut meals, daily set lunch menus, ice and milk drinks, homemade pastries, hearty snack platters, etc.

Gampe Alm offers quaint wooden parlors, a sun terrace with deck chairs, and a unique playground for children, and a traditional mountain hut ensemble dating from 1788. Gampe Alm is a great place for a relaxed and enjoyable evening among friends. Groups should book in advance! Taxi service by prior arrangement.

Ascent:

Easy: the dreamlike hut can be reached on foot in 15 min (Rettenbach road – Stabele), 35 min (fork-off Hochsölden road) or 45 min (Hochsölden).

Fam. Grüner

T +43 (0) 664 3840 667
F +43 (0) 5254 3253
info@royal-soelden.at
www.royal-soelden.at



Photo: Klocker Anton

Almwirtschaft Gampe Thaya

Sölden – 2013 in Map p. 69



Hut:

SU: mid June – early Oct
Closed on Monday!
WI: late Nov – mid April
Piste no. 11

Hot meals, typical Ötztal Marende snack, fresh products from own and local farming

At Gampe Thaya only local produce from our own farms is used to prepare typical Ötztal specialties which are served in the quaint wooden parlors or on the wonderful sunbathing terrace.

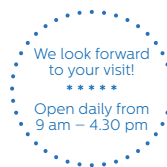
At "Gampe Ladele" all local products are available for sale, like freshly made cheese. Children's playground. Breakfast on the hut on request! Rustic mountain farm and dairy with Tirolean grey cattle, own mountain cheese production.

Ascent:

- Easy:** leisurely hike via Sonnblick to Gampe Thaya (40 min)
- Easy:** Glacier Road up to toll station, walking tour to Gampe Thaya (15 min)
- Easy:** Hochsölden road – junction: Gampe (35 min). Winter walking trail to the hut (on the ski slope).
- Easy:** Giggijoch/Gaislachkogel gondola, direct hiking trail (50 min)

Fam. Prantl

T +43 (0) 664 2400 246
info@gampethaya.at
www.gampethaya.at



The globally unique James Bond Location

Exclusivity & indulgence have a name in Sölden: Restaurant ice Q. At 3,048 m above sea level at the summit of the Gaislachkogel – in Austria's highest located award-winning restaurant – gourmet lovers can be sure to get their money's worth. But sweet & hearty snacks for in between are also catered for.

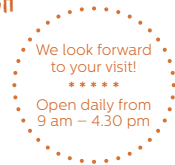
GOURMET RESTAURANT ice Q

T: +43 (0) 664 96 09 368 | iceq@central-soelden.at | www.iceq.at



TRADITION AND DOWN-TO-EARTHNESS AT THE GIGGIJOCH

Enjoy our traditional inn at the Giggijoch with a sun terrace, finest traditional dishes from the famous Austrian tavern cuisine as well as a selection of home-made cake & ice cream. Our insider's tip: Kick off your day with our gourmet breakfast (reservation required).



WIRTSCHAUS AM GIGGIJOCH

T: +43 (0) 664 96 09 362 | wirtshaus@central-soelden.at | www.soelden.com/wirtshaus



Photo: Ötztal Tourismus, Alexander Lohmann

62

Hildesheimer Hütte

Sölden – 2899 ft / Map p. 69



Hut:

SU: late June – mid Sep.

Warm meals all day

Beds (24), mattress dorm (56)

Quaint hut with terrace offering magnificent views of the Ötztal Alps. Climbing garden next to the hut.

Peak tours:

Zuckerhütl, T: 3 h, Schaufelspitze, T: 1.3 h, Stubaier Wildspitze, T: 3 h, Schussgrubenkogel, T: 1.3 h

Crossings:

Siegerlandhütte, T: 2.5 h, Hochstubaiahütte, T: 3.5 h, Müller Hütte, T: 4 h, Becherhaus. New altitude trail to Hochstubaiahütte: T: 6–7 h

Ascent:



Intermediate: from Sölden into Windachtal up to goods lift base station. Var. 1: flat Aschenbrenner Weg Var. 2: steep Gaiskarweg, ft: 1500, T: 4–5 h



Taxi to Fiegls Gh., ft: 1000, remaining T: 2–3 h

Fam. Fiegl

T +43 (0) 5254 2090
T+F +43 (0) 5254 2300
info@gustl-soelden.com

Hochstubaiahütte

Sölden – 3175 ft / Map p. 69

9.4 km 6 h 1823 ft



Hut:

SU: ~ 20 June – 15 Sep
WI: winter room is open

Warm meals, snacks

Beds (10), mattress dorm (40)

Photo: Ötztal Tourismus

63



Austria's third highest hut

Ascent:

Difficult: Sölden – Kleblealm – Laubkar, ~ 5 h

Difficult: Fiegl's Hütte – Himmelsleiter, ~ 2.5 h

By bus to Kleblealm, remaining T: 3h Kleblealm/Fiegl's Hütte

Mr Grollmus

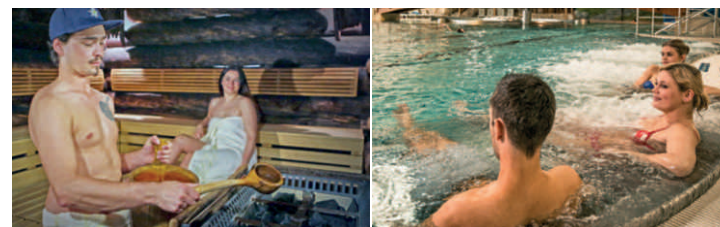
T +43 (0) 676 9243 343
T +43 (0) 720 9203 05
grollmustom@tmo.at
www.hochstubaiahuette.at

Swimming · Relaxing Wellness · Sauna

Wellness bubble loungers & massage jets



Just the right thing for tired legs!



FREIZEIT ARENA · Gemeindefraße 4 · 6450 Sölden

www.freizeit-soelden.com



Hühnersteign

Sölden – 2012 hm | Map p. 68



Hut:

- SU: late June – mid Sep
 WI: early Oct – late April
 10:00 am – 6:00 pm
 No closing day

- Wide range of dishes – Tirolean specialties, ice cream desserts, homemade pastries.

Large sun terrace right on the mountain brook. "Hühnersteign – Wasserzeit" Kneipp facilities: treading water and arm baths, fun-filled and varied water games for children. Hut evenings for up to 150 people can be organized. Winter walking trail to the hut.

Ascent:

- Easy:** from Hochsölden via Panoramaweg to Rettenbachalm, further on to Hühnersteign ~ 45 min
 The hut is located on the glacier road and easily accessible by car, motorbike and bus – in all weather
 Hiking trail from Gaislachkogel gondola middle station ~ 45 min

Fam. Grüner

T +43 (0) 664 5221 909
 T +43 (0) 664 4452 069
 info@huehnersteign.at
 www.huehnersteign.at



Jausenstation Hochwald

Sölden – 1580 hm | Map p. 69



Hut:

- SU: early June – late Sep

- Warm meals all day, traditional home cooking, snacks, speck, sugared pancakes, homemade sausages

Old farmhouse in a quiet and beautiful setting with splendid sun terrace and great views of Naderkogel peak and Hochgurgl.

Crossings:

Peerler-Grat, above lake Peerlersee

Ascent:

- Intermediate:** by car to Jausenstation or on foot from Sölden via Leite – Granstein – Hochwald, hm: 200, T: 1 h. Giggijoch gondola uphill ride or by bus to Hochsölden and via trail no. 35a Dr.-Bachmann-Weg – Peerlersee – Alpe Granstein – Jausenstation Hochwald – Granstein – Sölden, T: ~ 3,5 h, hm: 380
 Cycle trail: Brück- sewage plant – cycle trail – Brück – Hochwald

Fam. Prantl

T +43 (0) 5254 3076 0



Photo: Ötztal Tourismus, Alexander Lehmann

68

Kleblealm

Sölden – 2015 ft / Map p. 69



Hut:

SU: mid June – late Sep
Closed on Wednesday

Warm meals all day, Tirolean specialties

Beds (18), mattress dorm (12)

Rustic hut, no electricity, sun terrace offering superb panoramic views. On request also available for self-catering.

Glacier hikes:

Söldenkogl T: 2.5 h, Laubkarsee T: 2 h, Hochstübaihütte T: 3.5 h

Crossings:

Fiegl's Gasthaus, Lochle Alm, Stallwiesalm

Crossings:

Intermediate: Sölden – Rechenau – Kleblealm, Sölden – Stallwiesalm – Kleblealm, Sölden – Granbichl – Kleblealm, ft: 700, L: 6 km, T: 2 h, Sölden, remaining-T: 1.5 h

from Freizeit Arena in Sölden, L: 6 km, T: 1.5 h, ft: 700, gradient: 14 %
 Taxi transfer available

Fam. Riml

T +43 (0) 664 2141 575
F +43 (0) 5254 3044 5
norbert.riml@gmx.at



Photo: Plöerer, Archives Löple Alm

72

Löple Alm

Sölden – 2040 ft / Map p. 69



Hut:

SU: mid June – mid Sep
Open 10:00 am – 5:00 pm
WI: mid Dec – mid April

Substantial, hearty Tirolean cooking, warm meals all day

Homely wooden parlor with old tiled stove, sunny terrace and children's playground.

Special feature: European long-distance hiking trail no. E5 leads past the hut.

Crossings:

Bubi's Schi & Almhütte, Heidealm, Gaislachalm, Goldeggalm and Gasthof Sonneck

Ascent:

Intermediate: Sölden: on signposted forest trail, T: 1 h. From Hochsölden on panoramic walking route overlooking Sölden and the Alpine scenery via Rettenbachalm and middle station to Löple Alm
 Sölden via mountain road, L: 6.5 km, T: 1.5 h, ft: 660

Gaislachkogel gondola up to middle station – signposted hiking trail, remaining T: 20 min

Fam. Plöerer

T +43 (0) 664 5555 447
T +43 (0) 664 3387 565
loepale-alm@aon.at
www.ploerer.com



73

Photo: Anton Klossner

Moosalm

Sölden – 1500 ft / Map p. 69



Hut:

Summer and winter season

Traditional Tirolean meals, fresh produce from own farming

Rooms with bath, WC, TV, some with balcony

Superb place for great ski holidays in winter, serving mulled wine and spicy alcoholic tea!

Loop hike 1: circular route to Zwieselstein and back, T: 1 h

Loop hike 2: Moosalm – Brunnenbergalm – Kleblealm (optional: ascent to Söldenkogel and Hochstubaithütte) – Stallwiesalm – Waalweg to Moosalm

Loop hike 3: Moosalm – Brunnenbergalm – Brunnenkogelhaus – Fiegl's Hütte – Lochlealm – Jägers Notweg – Moosalm

Ascent:

Easy: on foot from the base station of Gaislachkogel gondola to Moosalm, L: 1 km

Fam. Riml

T +43 (0) 5254 2572
F +43 (0) 5254 3034 5
moosalm@direkt.at
www.moosalm-soelden.com



78

Photo: private / Archives Rotkogelchhütte

Rotkogelhütte

Sölden – 2666 ft / Map p. 68



Hut:

SU: mid June – mid Sep
WI: as soon as ski lifts open, ~ mid Nov – late April

Traditional, regional meals

Modern Alpine mountain hut with large sunbathing terrace. Fantastic view of Rettenbach glacier, Wildspitze peak and Stubai Alps. Children's playground, scenic St. Mary's chapel. Start of „Ollweite Line“ directly at the hut. No overnight stays!

Peak tours:

Rotkogel (2948 m) T: 1 h,
Schwarzkogl (3016 m) T: 1.5 h,
Schwarzsee (picture-book, idyllic mountain lake) T: 0.5 h

Ascent:

Easy: 6 SB Langeggbahn lift up to the hut
 Easy: from Giggijoch top station T: 1 h
 Intermediate: from Hochsölden T: 2 h
 Intermediate: Rettenbach glacier T: 1.5 h
 From Sölden – glacier road – turn right at sand silo T: 3 h

Fam. Gstrein-Fender GmbH

T +43 (0) 664 4428 105
info@rotkogel.com
www.rotkogel.com



Photo: Archives Sonnblick

Bergrestaurant Sonnblick

Sölden – 2090 ft | Map p. 69



Hut:

☰ SU: late June – early Sep
WI: early Dec – mid April

☒ Warm meals all day, regional specialties, biker's specials

Mountain Restaurant: here you enjoy Tirolean specialties on the panoramic sun terrace. Cozy parlors, large children's playground with many activities and games, swing, slide, water games, etc. Jovial hut evenings for groups can be booked in advance.

Great starting point for varied hiking tours, for example Gampe Thaya, Leiterbergalm, Dr. Bachmann Weg, Grieskogel, Rotkogelhütte, etc. Public bus line from Sölden to Hochsölden

Ascent:

☒ **Intermediate:** direct walking trail from Giggijoch top station, T: 0.5 h

☒ **Intermediate:** easily accessible in all weather on ascent route from Sölden, T: 2 h

☒ Directly from Sölden or Gaislachkogel middle station via Rettenbach Trail to Hochsölden

☒ On the federal road to Hochsölden, easily accessible by car/bus, in summer direct access incl.

Fam. Riml

T +43 (0) 5254 2003 2
info@riml.at
www.sonnblick.riml.com



Photo: Foto Nöcker

Alpengasthof Sonneck

Sölden – 1968 ft | Map p. 69



Hut:

☰ SU: mid June – mid Sep
WI: 1 week before Christmas – 1 week after Easter

☒ Tirolean specialties, warm meals all day

☒ 25 beds; rooms: WC/shower/TV, some with balcony

Picturesque setting amid the Ötztal mountains, Sonneck nestles in the Gaislachalm area. Pleasant ambiance, large sun terrace with panorama views of Ventertal valley and Ötztal Alps.

Comfortable rooms, well-being area. Homely and quaint parlors offer protection from cold and inclement weather. Right in the ski area in winter. Overnight accommodation!

Ascent:

☒ **Intermediate:** from Sölden T: 1.5 h, from Zwieselstein T: 2.5 h, from Tiefenbach glacier T: 2 h, from Hochsölden T: 2.5 h

☒ From Sölden, L: 8 km, T: 1 h, ftm: 690, gradient 12 %

☒ 8 km from Sölden, T: 15 min
Easy: Gaislachkogel gondola up to middle station, remaining T: 1 h

Fam. Fender

T +43 (0) 5254 2905
info@alpengasthof-sonneck.at
www.alpengasthof-sonneck.at



Stallwiesalm

Sölden – 1850 ft | Map p. 69



Hut:

Open in summer and winter
Off-peak season: closed on Tuesday

Warm meals all day, Tirolean specialties

Cozy, rustic wooden parlor, sun terrace, children's playground, hut evenings on request; pork shanks, roast pork, spare ribs and many more delights are available on advance booking. Winter: ski tour to the hut, Granbichl – Stallwiesalm, ft: 500, L: 5 km, T: 1.5 h; winter hiking trail and natural toboggan run to the hut. Toboggan rental on site.

Peak tours:

Söldenkogel T: 3 h, Laubkarsee T: ~ 2.5 h, Hochstubaishütte T: 4 h, Nebelkogel T: 4 h, Wilde Leck T: 5 h

Crossings:

Kleblealm, Fiegl's Hütte, Lochlealm

Ascent:

Intermediate: Sölden – Granbichl – Stallwiesalm, Sölden – Rechenau – Stallwiesalm, ft: 500, L: 5 km, T: 1.5 h
From Sölden Freizeit Arena, L: 5 km, ft: 500, gradient: 14 %, T: 1 ¼ h
Stallwiesalm

Fam. Fiegl

T +43 (0) 664 5011 389
F +43 (0) 5254 2331
info@stallwiesalm.at
www.stallwiesalm.at

Talherberge Zwieselstein

Zwieselstein – 1472 ft | Map p. 69



Hut:

Check-in all year: 5:00 pm – 7:00 pm
(closed 04.–20.05.2020 & 02.–07.11.2020)

Beds (17), mattress dorm (18), washing rooms with hot showers.
Reservations: DAV office in Regensburg.

Very quaint Alpine hut located on the E5 European long-distance hiking Trail (Oberstdorf – Meran). Terrace, common room with tiled stove, central heating, self-catering kitchen.



Ascent:

To the hut, 3 inns in the village

Hut tenant:

Mrs. Fender

T +43 (0) 5254 2763

info@alpenverein-regensburg.de

www.alpenverein-regensburg.de



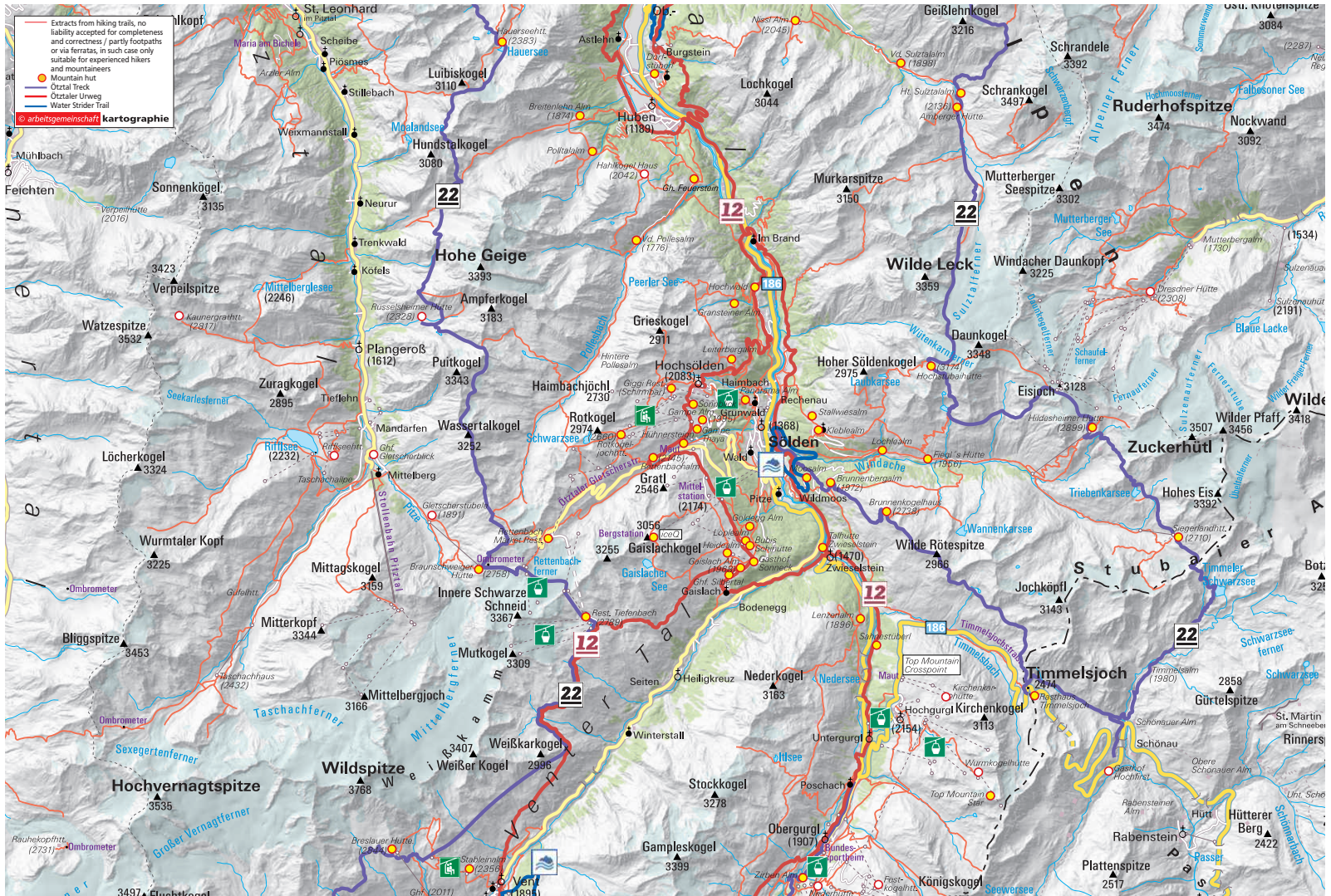
Sölden Mountain Sports & Adventure School

We recommend the Sölden mountain guides for your walks, glacier tours and summit hikes in summer and winter alike!


Martin Gstrein, Mountain & Ski Guide
6450 Sölden, Plattestr. 3
T +43 (0) 5254 2948, Fax: DW 16
info@bergfuehrer-soelden.com
www.bergfuehrer-soelden.com

In main season:
Bergführerbüro Sölden
T +43 (0) 5254 2364 16
F +43 (0) 5254 3171





Gurgl



Walking towards Kippele Alm

Photo: Ötztal Tourismus, Johannes B. Hammer

Gurgl | 1930 fm

Tirol's highest and most popular Glacier Village at 1930 fm above sea level offers superb hiking amid unspoiled high Alpine nature. Vantage points such as Top Mountain Star or Hohe Mut Alm are rewarding destinations overlooking the mighty glacier world. Be it a 3000 fm peak conquest or a leisurely mountain and meadow walk, there is something for all preferences. Additionally, a stay at such high altitudes has many positive effects on body, soul and mind. Great exploration and plenty to discover for young and old!

The unrivaled summer highlights in Gurgl:

- Guided hiking and mountain guide program
- "Zirbenwald" stone pine theme trail
- Piccard bridge
- Trail run area
- Geocaching
- Via ferrata
- Long distance hiking on E5
- Nature Park Room – Hohe Mut
- Garnet rock face
- Europe's highest motorbike museum
- Top Mountain Motorcycle Museum
- Timmelsjoch High Alpin Road – highest pass crossing in the Eastern Alps
- New: Gurgl Carat Event & Congress Center.

Information Gurgl

6456 Obergurgl | Gurglerstraße 118
T +43 (0) 57200 100
gurgl@oetztal.com
www.gurgl.com

Glacier Flea Hiking Day

August
Obergurgl – Ramoljoch – Vent

The popular Glacier Flea Hike from Obergurgl to Vent ranks among the great challenges for Alpine hikers, leading across the high Alpine glacier area of upper Ötztal. This traditional hike takes alpinists up to 3200 fm high Ramoljoch ridge. A truly outstanding event that gives fantastic insights into Ötztal's mountain and glacier world.

Glacier Trail Run

July
in Gurgl

The trail running event at the Diamond of the Alps. The challenge: technically demanding trails between 2000 and 3000 fm altitude. The ultimate chance: explore countless Ötztal glaciers up close.

Top Mountain Run 6.3 km
Glacier Trail on 10, 22 and 42 km
Glacier Ultra Trail 66 km
Junior Glacier Trail 200 m

More details at:
www.gurgl.com/gletscherflohmarsch

More details at:
www.gurgl.com/gletschertrailrun

An absolute must-see

Photo: Ötztal Tourismus, Johannes Brunner



Hohe Mut



intermediate



Obergurgl



Obergurgl – center



~ 2.5 h



730 ftm



2670 ftm



Hohe Mut Alm

The trail leads to the center's village edge towards Gaisbergweg. Follow the forest trail up into the Gaisberg side valley. Continue past moraines to the glacier tongue of distant Gaisberg glacier until you finally reach Hohe Mut. Enjoy the incredibly breathtaking panorama of 21 summits higher than 3000 ftm together with delicious food served at Hohe Mut Alm.

Hiking tip for families

Photo: Ötztal Tourismus, Bernd Ritschel



Stone Pine Forest



easy



Obergurgl



Obergurgl – center



3 h



340 ftm



2270 ftm




Schönwieshütte, Zirben Alm

A wonderful hike through picture-book landscapes on the new theme trail of Obergurgl's Stone Pine Forest. A true highlight for young and old! Fresh mountain air and lovely rest areas add to a unique experience. The trail crisscrosses the 300-year old stone pine forest that features information panels providing information on pine trees, local animals, etc. Alternatively, you can continue the hike towards Schönwieshütte past the rushing Rotmoos waterfall. Uninterrupted views of Rotmoostal await you. The "Rotmoostal" water strider trail travels past this superb Alpine area. Descend either through the stone pine forest or on the cart trail.

Hiking tip for leisurely yet sporty hikers

Photo: Ötztal Tourismus, Bernd Ritschel



Archeology Loop



intermediate



Obergurgl



Obergurgl – center



6 h



370 ftm



2303 ftm



Zirben Alm

The Obergurgl Archeology Loop trail leads past "Beilstein" area, one of the Alps' most extensively studied archeological excavation sites. The hike first leads to lake Soomsee and then follows the Archeology Trail into the valley. In addition to interesting archeological findings, the hike offers magnificent views of the surrounding peaks and glaciers. A true dorado for hikers! Alternatively, the ascent makes a perfect opportunity to visit also the huge plateau of Alpine lakes. Leaving Beilstein, the trail travels back to Obergurgl via Zirben Alm.

Hiking tip for mountaineers

Photo: Ötztal Tourismus, Alexander Lohmann



Piccard Bridge



intermediate



Obergurgl



Obergurgl – center



6 – 8 h



819 ftm



2688 ftm



Ramolhaus, Langtalereck Hütte, Schönwieshütte, Zirben Alm

From the village center you follow the signposted trail to Gurgler Ache brook where you take the climbing route through steep grass slopes, crossing several small glacier brooks. At approx. 2300 ftm altitude you reach quaint Küppealm. Heading towards the upper valley, you can make out Ramolhaus towering on a rocky ridge. Continue on the trail, below Ramolhaus, until you get to the newly installed path to the Piccard Bridge. Cross the bridge and follow Langtal valley towards Langtalereck Hütte. Then return to Obergurgl from there.




Photo: Ötztal Tourismus, Bernd Ritschel

87

Langtalereck Hütte

Obergurgl – 2450 ft | Map p. 79



Hut:



late June – late Sep



Hearty Tirolean meals, meat specialties, pasta dishes, vegetarian meals, hiker's menu, meat & milk products from own farming, half board available.



Beds and mattress dorm

The hut is located at the entrance to Langtal side valley, offering superb views of Gurgl's glaciers. The hut is serviced in summer and winter.

Winter:

Ski tour to the hut, Obergurgl – Schönwieshütte, Hn: 500, L: 6 km, T: 2 h

Schwärzenkamm via ferrata, ~ 20 walking minutes from Langtalereck Hütte.

Ascent:



Easy: from Obergurgl towards Schönwieshütte – Gurgler Alm – Langtalereck Hütte (gravel trail), T: 2.5 h, L: 7 km



Mountain bike route up to Langtalereck Hütte, L: 7 km; T: 1.5 h, Hn: 500



To Festkogel gondola or Obergurgl village center



Easy: Hohe Mut gondola to Hohe Mut Alm, remaining T: 1 h, Hn: 300

Fam. Gufler

T +43 (0) 664 5268 655

T +43 (0) 664 1647 715



Photo: Archives Ramolhaus

88

Ramolhaus

Obergurgl – 3006 ft | Map p. 78



Hut:



early July – late Sep



Beds (22), dorm (32)

T: ~ 2.5 h; Firmisanschneid, T: ~ 2 – 3 h; guided tours available

The hut was built by the mountain guide Martinus Scheiber on the ridge below Spiegelkogel peak in 1881. Hut and restaurant are entirely renovated. Picturesque view of the rear valley with its glaciers from the sunny terrace. "Gurgler Ferner" glacier is almost within reach!

Crossings:

to Vent via Ramoljoch, T: ~ 3 h
to Hochwildehaus, T: ~ 1.5 h
to Langtalereck Hütte, T: ~ 2 h
to Martin-Busch-Hütte, T: ~ 6 h

Peak tours:

T: ~ 3 h; Schalfkogel, T: ~ 3 h; Spiegelkogel,

Ascent:



Easy: from Obergurgl – Beil – Küppele to Ramolhaus Hn: 1076, L: 7.5 km, T: 4 h



Intermediate: by car or bus to Obergurgl; at Festkogel gondola (for free, no overnight parking!) or in the village center of Obergurgl

Tenant: Fam. Scheiber

DAV Sektion Hamburg/Niederelbe

T +43 (0) 5256 6223

T +43 (0) 664 8597 694 (Hut)



Zirben Alm

Obergurgl – 1951 ft | Map p. 79



Hut:

SU: late June – late Sep.
WI: mid Nov – late April

Tirolean home cooking, classic snack platters, glazed pork ribs, sugared pancake and many more delights

Nestling in the middle of the nice smelling stone pine forest at 1946 ft, Zirben Alm offers a well-deserved hiking snack enjoyed in Alpine flair with breathtaking panoramic views in summer.

A visit to Zirben Alm can be ideally combined with a family hike in the scenic Tirolean mountains. Obergurgl's Stone Pine Theme Trail is especially recommended for children, and the hike to Zirbenwald bridge travels past the

rustic mountain hut. Before and after the meal, kids can let off steam at the playground with slide and climbing facilities.

Ascent:

Easy: from Obergurgl village center you reach Zirbenalm in only 15 walking minutes

Fam. Scheiber

T +43 (0) 5256 6332
feiern@zirbenalm.at
www.zirbenalm.at



GURGL HIKING REGION

HOHE MUT ALM 2670 ft

86

- Table service restaurant incl. sunny terrace, excellent regional specialties
- Awe-inspiring panorama of 21 peaks beyond 3000m and glaciers
- Starting point for leisurely hikes into Rotmoostal and Gaisbergtal
- Easy to reach from the village center thanks to the 8-person gondola
- „Glacier – Climate – High Alpine Research“ Nature Park Info Point
- Obergurgl's Stone Pine Forest, a unique nature treasure

Hohe Mut Gondola: 26.06. – 06.09.2020 / daily 9:00 am – 4:00 pm

TOP MOUNTAIN STAR 3080 ft

92

- Unrivaled 360-degree vista of the Dolomites, Ötztal Alps and Stubai Alps
- Peak conquest in only 15 min. to Wurmkogel's summit cross
- Easily accessible with Hochgurgl gondola and Wurmkogel chairlift

Hochgurgl Lifts: 25.06. – 04.09.2020 / TUE, THU, FRI: 9:00 am – 3:45 pm

TOP MOUNTAIN CROSSPOINT 2175 ft

91

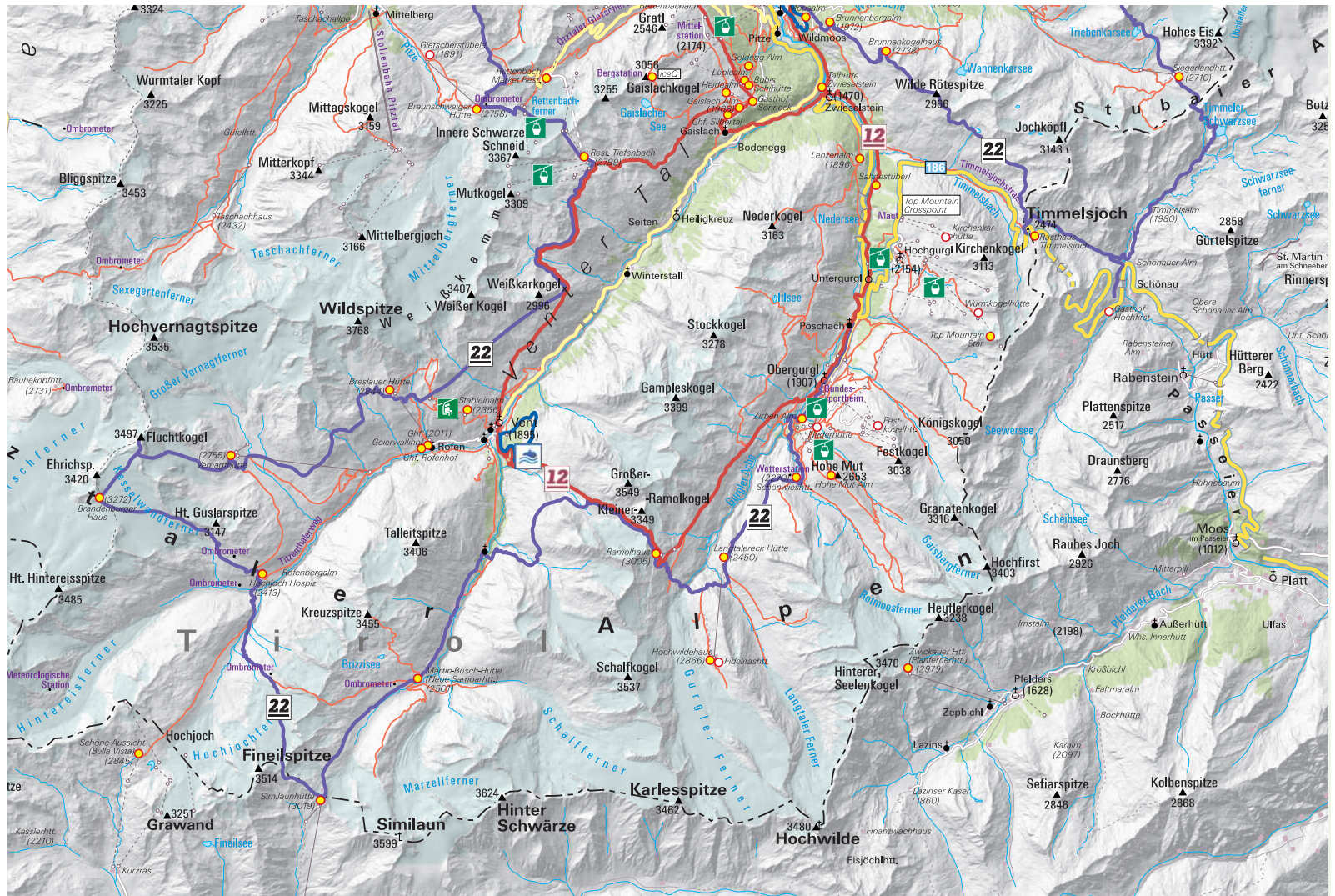
- Table service restaurant serving local and international dishes
- Top Mountain Motorcycle Museum: 300 historic motorbikes and 20 vintage cars from more than 120 manufacturers; NEW special exhibition: „Indian Motorcycle“
- Located right at the Timmelsjoch High Alpine Pass Road

Restaurant & Museum: late May – late October / daily 9:00 am – 5:30 pm


GURGL HIKING REGION

Gurglerstraße 93 | 6456 Obergurgl | Austria
T +43 (0) 5256 6260 | bergbahnen@obergurgl.com





Vent



Vent | 1900 m

Idyllic Vent is encircled by countless three thousand meter high peaks. It makes a premium example for a classic Tirolean mountaineering village. In a truly peaceful and quiet setting, mountain fans can choose from myriad walking routes, hiking paths and peak conquests in the foothills of mighty Wildspitze – Tirol's highest mountain. Eight Alpine refuge huts are just perfect to stop by if you plan multi-day hut hikes or nature exploration tours. Culture fans are recommended to visit the unique ARTeVent symposium and "Friedl of the Empty Pockets", a hiking theater performed amid Ötztal's picturebook landscape.

More details at:
www.vent.at/artevent and
www.vent.at/wandertheater-friedl

Information Vent

6458 Vent | Venterstraße 35
 T +43 (0) 57200 260
vent@oetztal.com
www.vent.at



BERGSTEIGER
 DÖRFER
 VENT



friedl OF THE EMPTY POCKETS

A Hiking Theater in Ötztal/Tirol
 From Vent 1900 m to
 Niederjoch Glacier 2600 m

September
 from dawn to dusk

➤ vent.at/hiking-theater-friedl

An absolute must-see

Photo: Ötztal Tourismus, Bianca Klotz




Hohler Stein

- easy
- Vent
- Vent, village edge
- ~ 1 h
- 150 ftm
- 2050 ftm
- Restaurants in Vent

"Hohler Stein" is a Stone Age hunting camp at an altitude of 2050 ftm. Excavations prove the earliest use of the hunting base around 7600 BC. A lovely hiking tour that leads from Vent over the bridge of Niedertalbachbrook on the wide cart road towards Martin-Busch-Hütte. A narrow footpath travels through dense mountain pines to "Hohler Stein" hunting base.

Hiking tip for families

Photo: Ötztal Tourismus, Anton Brey



Rofenhöfe

- easy
- Vent
- Vent, village edge
- 45 min
- 114 ftm
- 2014 ftm
- Gasthof Rofenhof, Gasthof Geierwallhof

This easy trail follows the pastures to Rofenhöfe. Along the way you will come across several herds of Haflinger horses that spend the summer in the mountains. The old summit cross that used to be standing on Wildspitze, Tirol's highest peak, was put up on this trail and makes for a great photo.

The highlight and also end of this hike is the suspension bridge across Rofen Ache. The walk across the bridge is amazing and you get some great views! To return to the valley, follow the same way back.

Hiking tip for leisurely yet sporty hikers

Photo: Ötztal Tourismus, Bernd Ritschel



Wilder Mann

- difficult
- Vent
- Vent – top station Wildes Mannle
- 1.5 h from top station
- 373 ftm
- 3019 ftm
- Panoramarestaurant Stablein, Breslauer Hütte

In Vent you take Wildspitze double chairlift and Wildes Mannle 6-seater chairlift up to the top station (2646 ftm). Slightly above there is the turn-off to Breslauer Hütte 2844 ftm. A steep and rocky path winds its way up to the peak, ropes are provided for your safety. Indulge in picture-book panoramic views of Wildspitze (right opposite), the mountains of Vent and the Örtler massif. The descent starts on the summit, leading into the gap and to the glacier snout of Rofenkarferner on a secured footpath. Here you can walk down either towards Breslauer Hütte or Stableinalm.

Hiking tip for mountaineers

Photo: Ötztal Tourismus, Alexander Lohmann



Ötzi's Finding Place

- difficult
- Vent
- Vent – village edge
- 8.5 – 9 h
- 1300 ftm
- 3210 ftm
- Martin-Busch-Hütte, Similaunhütte

This hike to the Iceman's discovery site is a must for all hikers interested in archeology. The ascent through Niedertal is long but easy. It's about 2.5 hours to Martin-Busch-Hütte and another 1.5 to 2 hours to Similaunhütte, which has been used as a mountain refuge for over 100 years. From Similaunhütte it is a 1.5 hours hike to Ötzi's finding place. After a short excursion to the Stone Ages you descend either via Similaunhütte or past "Bild" area towards Martin-Busch-Hütte. Two days are required if you conquer also the higher regions, e.g. crossing Hochjochferner glacier towards Hochjoch Hospiz.



Breslauer Hütte

at the foot of Tirol's highest mountain
Vent – 2844 m | Map p. 78 SEKTION BRESLAU – Sitz Stuttgart – Deutscher Alpenverein E.V.



☑ Mid June – late Sep, Closed in winter – winter house is open

✖ Traditional home cooking: pasta dishes, meat dishes, pastries, salads

🛏 Beds (50), mattress dorm (72), winter house for 22 people overnight

🚶 **Intermediate:** Vent – on Vent mountain lifts to top station Wildes Mannle (~ 20 min), then further on to Breslauer Hütte, T: 1 h, L: 2 km, Hm: 264

Hut: From Breslauer Hütte you enjoy fantastic views of Ötztal's glacier world. Jovial hut evenings with traditional Alpine music. Group discounts. Mountain equipment rental, goods lift for rucksack transport available. Climbing wall next to the hut, practicing

climbing garden at ~ 15 minutes. Main base for climbing Wildspitz (3774 m), Hm: 930, L: 4 km, T: 3.5 – 4 h

Crossings: Sonnberg high altitude trail to Vent T: 3–4 h, Vernaghütte T: 2.5 h, Hochjoch-Hospiz T: 4.5 h, Braunschweiger Hütte T: 6–7 h, Taschachhaus T: 5–6 h

Peak tours: Wildspitze, Wildes Mannle, Urkundholm, Vorderer Brochkogel, Hinterer Brochkogel, Ötztaler Urkund, Taufarkogel. We are happy to help you enlist a professional hiking guide!

Fam. Scheiber

Venterstr. 51 | 6458 Vent
T +43 (0) 676 9634 596
info@breslauerhuetten.at
www.breslauerhuetten.at




ÖTZTAL CARD and ÖTZTAL PREMIUM CARD
ACCEPTED

📍 directly at the base station

1st section from Vent 1900 m to Stablein Alm 2354 m (10 min)

NEW FROM 2019:
6-seater chairlift WILDES MANNLE

2nd section from Stablein Alm 2354 m on foot to Wildes Mannle 2646 m (10 min)



Panoramarestaurant Stablein

Vent – 2355 m | Map p. 79



☑ SU: mid June – late Sep
WI: mid Dec – 1 week after Easter

✖ Warm meals all day 9:00 am – 5:00 pm, Tirolean specialties, tasty mountain delights, fresh regional products

🚶 From Vent on Wildspitze double chairlift (10 min)

🚶 **Easy:** from Vent on the trail below the chairlift T: 1.3 h, L: 2.54 km, Hm: 454

🚶 From Vent via Panoramaweg T: 1.5 h, L: 5 km, Hm: 454

Restaurant: scenic Stableinalm offers a marvelous sun terrace with uninterrupted views of Rofental valley, Ötztal mountain massif and the rear Ötztal Alps.

Stableinalm serves typical Tirolean specialties focusing on fresh regional products.

Ideal base for peak tours to Wildes Mannle (3023 m) or Breslauer Hütte (2844 m).

Winter: skiing, ski tours, tobogganing

Crossings: Breslauer Hütte, Rofenhöfe

Peak tour: Wilder Mann offering superb view of Wildspitze

Fam. Manko

Wildes Mannle 1
6458 Vent
T +43 (0) 5254 3012 8
T +43 (0) 664 8770 385
info@stableinrestaurant.com
www.stableinrestaurant.com



ÖTZTAL CARD and ÖTZTAL PREMIUM CARD
ACCEPTED

📍 directly at the base station

1st section from Vent 1900 m to Stablein Alm 2354 m (10 min)

NEW FROM 2019:
6-seater chairlift WILDES MANNLE

2nd section from Stablein Alm 2354 m on foot to Wildes Mannle 2646 m (10 min)




Photo: Ötztal Tourismus, Bernd Ritschel

95

Brandenburger Haus

Vent – 3277 m | Map p. 78



Hut:



SU: mid June – mid Sep



Warm meals all day,
terrace with table service



Beds and mattress dorm

Brandenburger Haus towers high above the glacier world of the Ötztal Alps, right above the line between Gepatsch and Kesselwandferner glaciers. Those who have made it this far – access is only possible via glacier fields with crevasses so that a rope team is absolutely recommended – will be rewarded with picturesque views of some of the Eastern Alps' highest mountains.

Winter:

For winter sportspeople there is a winter

room that is not locked. Self-catering with wood-fired stove for ~ 12 people.

Ascent:



Difficult: A leisurely hike up to the Hochjoch-Hospiz, followed by a challenging glacier tour! This high Alpine glacier hike requires appropriate knowledge and prior experience! Sturdy hiking boots, weatherproof clothing and glacier equipment absolutely needed. Hm: 1602, T: 5.5 h

Fam. Scheiber

T +43 (0) 664 7980 757

T +43 (0) 720 9203 04

info@brandenburgerhaus.com

www.brandenburgerhaus.com




Photo: Sophie Scheiber

98

Hochjoch-Hospiz

Vent – 2413 m | Map p. 78



Hut:



SU: early June – late Sep

WI: early March – early May



Warm meals all day, terrace with
table service



Beds and mattress dorm

Hochjoch-Hospiz occupies a beautiful spot on a rocky spur, encircled by the majestic three thousand meter high peaks of the Ötztal Alps. Popular base for high Alpine tours.

Winter:

Base for classic Ötztal ski mountaineering loop from Rofen (always inquire about route conditions!) Hm: 513, T: 3 h

Peak tours:

Weißkogel, Guslarspitzen, Fluchtkogl,

Hintereisspitze, Langtaufferer Spitze, Saykogel

Ascent:



Intermediate: from Vent – Rofental – through the romantic ravine, leisurely hike, Hm: 513, T: 2.5 h

Crossings:

Martin-Busch-Hütte, Schöne Aussicht, Vernagthütte, Similaunhütte

Fam. Scheiber

T +43 (0) 664 7980 757

T +43 (0) 720 9203 11

info@hochjoch-hospiz.at

www.hochjochhospiz.at

99

Photo: Bergverlag Eberhartner



Martin-Busch-Hütte

Vent – 2501 ft | Map p. 78



Hut:



SU: mid June – late Sep
WI: early March – early May



Tirolean specialties, Samoar strudel, pasta dishes



Beds (20), mattress dorm (100)

Martin Busch Hütte is located at 2501 ft at the heart of a striking mountain backdrop, offering picture-book views of the mighty peaks higher than 3000 ft and panoramic vistas of Ötztal's glaciers. Winter: ideal ski touring area – avalanche hazard!

Peak tours:

Kreuzspitze, Similaun, Hintere Schwärze, Saykogel, Finalspitze, Hauslabkogel

Crossings:

Similaunhütte, Hochjoch-Hospiz, Hochwildehaus, Ramolhaus

Ascent:



Intermediate: via Spieglbach bridge, into Niertal on the left
Hn: 600, L: 9 km, T: 3 h

Winter: ideal ski touring area – avalanche hazard!

Ski tour: from Vent, Hn: 600, L: 9 km, T: 3 h

Glacier tours:

Marzellgletscher, Niederjochferner

Fam. Scheiber

T +43 (0) 5254 8130
T +43 (0) 664 3043 151
info@hotel-vent.at
www.hotel-vent.at

Photo: private Klotz



100

Berggasthaus Rofenhof

Vent – 2014 ft | Map p. 78



Hut:



SU: Whitsun – mid Oct
WI: from Christmas – 1 week after Easter



Peak season: hot meals 11:00 am – 8:00 pm, off-peak season from 11:00 am (check it online); Tirolean specialties, homemade stone pine schnaps. In summer: mountain cheese and bacon to take away. No rooms available – only restaurant. In winter homemade pizza.

Ascent:



Easy: 30 min via meadow trail suitable for prams.
Winter: 2 km long loop hiking trail, ~ 30 min
5 min, busses up to a length of 13.70 m

Fam. Klotz

T +43 (0) 5254 8103
info@rofenhof.at
www.rofenhof.at



Photo: private Paul Grüner

Schutzhause Schöne Aussicht

Vent – 2846 ft | Map p. 78



Hut:



SU: mid June – early Oct
WI: early Dec – early May



Varied lunch menu with local specialties, dinner: choice of menu (meat or vegetarian)



Beds (53), mattress dorm (19)

Sleeping facilities for about 72 people, sauna, hot water pool, panoramic shower, internet, seminar room, sun terrace, snowmobile service from Hintereis chairlift, goods lift.

Winter:

Ski tour to the hut from Kurzras ft: 840 bzw. 940, L: 3.5 km or 6.5 km, T: 2 h or 4 h from Vent, L: 15 km, T: 5.5 h

Crossings:

Hochjoch Hospiz T: 2 h, Similaunhütte, T: 3 h

Ascent:



Intermediate: From Vent over the suspension bridge to Rofenhöfe farms, through Rofen's ravine to Hochjoch-Hospiz. On a footpath down to the bridge leading over Hintereisbach brook. Then some switchbacks uphill, on a moderately rising trail above Hochjochferner glacier to Schöne Aussicht. T: 5.5 h, ft: 940, L: 15 km

Fam. Grüner

T +39 0473 6621 40
info@schoeneaussicht.it
www.schoeneaussicht.it



Photo: Ötztal Tourismus, Klaus Thomsen

Similaunhütte

Vent – 3019 ft | Map p. 78



Hut:



SU: mid June – early Oct
WI: mid March – early May



Excellent cooking, bookings always include half board, top wines from South Tyrol



Beds (40), mattress dorm (30)

Similaun Hütte was built over 100 years ago and is a popular base for peak climbs. The site where "Ötzi" the Iceman was found is only a 1-hour walk from the hut.

Winter:

Ski tour to the hut from Vent – highest base for classic Ötztal ski mountaineering loop, ft: 1120, L: 14 km, T: 5 h

Peak tours:

Similaun 3607 ft, Finailspitze, crossing Similaun – Marzellspitze – Hintere Schwärze

Ascent:



Intermediate: from Vent through Niedertal via Martin-Busch-Hütte, across glacier, ft: 1120, L: 14 km, T: 4 h

Crossings:

Hauslabjoch – Schöne Aussicht, Saykogel – Hochjoch-Hospiz, crossing from North Tirol to South Tyrol (also for mountain bikers).

Fam. Pirpamer/mountain guide

T +39 0473 6697 11
T +43 (0) 5254 3012 2
T +43 (0) 720 9204 39
info@similaunhuetten.com
www.vent-hotel-post.com



Photo: Ötztal Tourismus

Vernagthütte

Vent – 2755 ft | Map p. 78



Hut:

SU: late June – mid Sep
WI: early March – early May

Tirolean dishes, traditional regional cooking

Beds (60), mattress dorm (60)

New rock climbing garden in front of the hut, new hiking trail to Mittlere Guslarspitze and Hintergrasselecks Spitze.

Winter:

Ski route from Vent

Peak tours:

Wildspitze (3770 ft), Fluchtkogl (3500 ft), Schwarzwandspitze (3467 ft), Hochvernagtspitze (3550 ft) etc.

Crossings:

Breslauer Hütte, Hochjoch-Hospiz, Brandenburger Haus

Ascent:

Intermediate: from Vent in a south-western direction past Rofenhöfe to the goods lift. Walk on the ascending trail across Platteibach brook to Platteiegg (wayside shrine), through Vernagtal to the bridge and the hut.
T: ~ 3 h, ft: 850, L: 8 km

Fam. Scheiber

T +43 (0) 664 1412 119
info@wieshof.at
www.wieshof.at



Mountain Guide Office

For demanding hikes and mountain tours, especially glacier crossings and peak tours, you are strongly recommended to contact the certified experts of the Vent Mountain Guide Office:

Info: Haus Hubertus

T +43 (0) 5254 8106

F +43 (0) 5254 30121

E-mail: info@bergfuehrer-vent.at

Internet: www.bergfuehrer-vent.at

WE TAKE YOU TO THE
REGION'S MOST SCENIC
SPOTS AND SUMMITS -
WE SHOW YOU THE VALLEY'S
HIDDEN PLACES AND GEMS.

Photo: Killian Scheiber



© Talleitspitze, Vent

Photo: Ötztal Tourismus, Bernd Ritschard



© Ötztaler Urweg – Zwieselstein

Photo: Ötztal Tourismus – Birma Reizenstein

ÖTZ
TALÖtztal.
Tirol at its Best.

New Biking & Hiking Map

Your outdoor navigation system in Ötztal

Now available for only € 4.90 at all Ötztal Tourismus Information Offices!



1600 km of marked hiking trails.

- Hiking trails, mountain tours, long-distance hiking routes.
- Incl. Water Strider Loop Trails, Ötztaler Urweg, Ötztal Trek, E5.



660 km of MTB tours. 60 km trails & lines.

- Mountain & e-bike routes, natural & single trails, long-distance cycling through the valley.
- Incl. Ötztal Cycle Trail, BIKE REPUBLIC SÖLDEN.



Austrian Hiking Villages



📍 Hiking village of Gries

Certified with the Austrian hiking seal of quality, selected villages in Ötztal stand for an authentic hiking holiday with unique nature experiences and exploration.

As a member of the Austrian Hiking Villages they are subject to severe quality criteria in favor of our hiking guests. Hiking accommodations, hiking trails and entire holiday villages have been rigorously checked for quality in terms of presenting an authentic and well-kept appearance, as well as professional facilities when it comes to signposting, service and nature experience. Now they can proudly present the officially awarded Austrian Hiking Seal of Quality

➡ We are all the more pleased to present our hiking villages:
www.oetztal.com/wanderdoerfer

Certified Hiking Village of Gries

Gries nestles amid meadows and pastures, surrounded by the breathtaking three-thousand meter high peaks and glaciers of the Stubai Alps. Scenic hut hikes but also high Alpine tours are waiting for you here! Spending your vacation in this idyllic mountain village above Längenfeld truly inspires both body and mind.

Certified Hiking Village of Niederthai

Niederthai, another idyllic hiking village, is located on a sun-kissed plateau towering high above Umhausen. Hiking right from your accommodation's doorstep is guaranteed here! Niederthai – an ideal starting point for beautiful loop hikes or tours through Horchlachthal valley towards the high Alpine landscape. Pure relaxation!

Hiking Accommodations



📍 Hiking in Niederthai

The hiking accommodations in the Ötztal Nature Park

Ötztal's hiking accommodations are fully geared to the requirements and needs of our hiking hikers. As partner lodgings they meet important criteria and standards.

In addition to LOVE FOR NATURE, REGIONALITY and SUSTAINABILITY

play an important role in these partner lodgings. You too can benefit from the philosophy of Ötztal's hiking accommodations. Advantages of a stay in one of the Ötztal hiking accommodations include: Discounts on the purchase of regional food and other products or reductions on regional dishes served on partner huts and Alpine pastures. Cooperation with the accommodation providers and regional producers in Ötztal is of utmost importance to the

ÖTZTAL NATURE PARK and ÖTZTAL TOURISMUS.

This special interest group was developed in order to intensify cooperation. The main aim of this strategy is to specifically address small and medium-sized accommodations within the valley, that share the ideals and philosophy of the Nature Park. Additionally, these partner lodgings should use mainly products from the valley whenever possible. Furthermore, the hiking accommodations lovingly give advice on the huge variety of hiking products and offers in Ötztal. Your personal guide containing useful insider tips and favorite places in the Ötztal mountains.

➡ www.oetztal.com/wanderunterkuenfte



Hiking Program



Ötztal boasts a variety of "nature hikes" amid the Ötztal Nature Park – accompanied by certified Nature Park Hiking Guides. You will learn interesting details about the local fauna, flora and Ötztal's lively history of settlement from the times of Ötzi down to the present day. Get to know more about Alpine animal and plant species spread all over Ötztal's mountains. Hikers can choose from myriad routes for all ages and preferences, ranging from theme trails and easy strolls to challenging peak conquests.

Valid from early June to early October!

More details available at Ötztal Nature Park, all Ötztal Tourismus Information Offices or at

➔ www.oetztal.com/wanderprogramm

➔ Interactive Nature Park Map
maps.naturpark-oetztal.at

- **Guided hikes with certified nature, mountain and hiking guides**
- **Price per hike:**
adults € 9.00/children € 6.00
- **Free of charge for guests staying at Nature Park Partner lodgings and holders of Ötztal Premium Card**