

Walking Trails and easy Hiking Trails

SAUTENS

6 THREE CHURCHES VIEW Time: approx. 0.5 hr
Starting point: Sautens Information -> past the church towards the forest to Drei-Kirchen-Blick vantage point -> choose from varied walking paths across the forest featuring a fitness course.

7 PIBURGER SEE VIA RITZLERHOF Time: approx. 3 hrs
Starting point: Sautens Information -> from the church towards the rising Haderlehnstraße to Ritzlerhof -> along the forest trail to Piburg and Piburger See lake -> southern lakeshore hike -> descent via footpath to Wellerbrücke bridge and Oetz -> back to Sautens along Ötztaler Ache river.

8 PIBURGER SEE VIA HADERLEHN – SEEJÖCHL Time: approx. 1.5 hrs
Starting point: Sautens Information -> along the rising Haderlehnstraße to Haderlehn -> forest trail towards Piburg -> above the hamlet of Piburg the trail forks off to Seejöchl vantage point -> Rudolf-Schock trail down to the lake -> back to Sautens via Piburg.

9 SAUTENS – OETZ Time: approx. 1 hr
Starting point: Sautens Information -> via Dorfstraße or Kirchweg to the hamlet of Pirschhof -> asphalted Beerweg towards Oetz and across Ötztaler Ache river -> along Medinger trail back to Sautens, Sautner Steeg area -> alternative starting point for this route: Oetz Information.

OETZ

10 ANDREAS HOFERTRAIL
Starting point: Oetz Information -> along Ötztaler Ache river (southwards) to the junction. Choose from three alternatives:
 -> turn left, across the woods to the entrance to Habichen, back to Oetz. Time: approx. 45 minutes
 -> straight ahead to Weller bridge, across the woods to Habichen, back to Oetz. Time: approx. 1 hr
 -> straight ahead to Weller bridge, towards Piburger See lake and Piburg (steep at the beginning), back to Oetz on the road. Time: approx. 2 hrs

11 ELSINGERTRAIL – PIBURGER SEE – PIBURG Time: approx. 1.5 – 2 hrs
Starting point: Oetz Information -> across Piburger bridge - turn left after the carpenter's house into the broad forest trail (Elsinger Weg) up to lake Piburgersee -> along the left lakeshore to the hamlet of Piburg -> back to Oetz on the road.

12 ELSINGERTRAIL – HABICHEN Time: approx. 1 – 1.5 hrs
Starting point: Oetz Information -> from the village center across Piburger bridge -> turn left after the carpenter's house into the broad forest trail (Elsinger Weg) to Kohlstatt -> along „Randweg“ trail to Habichen and back to Oetz.

13 SUNNY SIDETRAIL Time: approx. 3.5 hrs
Starting point: Oetz Information -> past the church, via Hexenplatte (steeply rising) to Klingenburg -> forest trail to Oetzter Au, via Schlatt and Stufenreich to Rastbichl -> back to Oetz.

14 AUER KLAMM GORGE Time: approx. 3 hrs
Starting point: Ambach Info Point (ample parking) -> hamlet of Ebene -> past the chapel (to the right) -> ascent along Auer Klamm to Oetzerau (Auenstein castle ruins) -> back across the wooden bridge and along Auer Klamm.

Tips for Families

15 VILLAGE ROUTE Time: approx. 5 hrs
Starting point: Haiming -> Ötztal-Bahnhof -> Sautens -> Oetz -> Tumpen. Discover all the villages on easy and well-maintained trails leading from Haiming via Sautens to Tumpen. Suitable also for bicycles!

16 FAMILY BIKE LOOP
Starting point: Oetz sports field towards Piburg, fork-off to Beerweg and Sautens -> along main road to the sports field and further on to Roppen -> turn right at the Roppen Information, then left (after approx. 100 m) -> across the bridge to Innsteg path -> along Inntal cycle path (eastwards) -> fork-off to Schlierenzau, suspension bridge towards Ötztal-Bahnhof -> along Ötztal Trail to Sautens recycling center -> left after 200 m, gravel trail -> across the bridge and back to the Oetz sports field.
 Distance: approx. 28 km
 Difficulty: intermediate
 Highest point: 827 m (Sautens-Roppen border area)
 Lowest point: 670 m (Schlierenzau, wooden bridge)

17 EBELE VANTAGE POINT Time: approx. 1.5 hrs
Starting point: Oetz Information -> southwards to the outdoor swimming pool in Oetz, located above Acherkogelbahn lift station -> along the forest trail towards Acherberg mountain inn -> turn right after approx. 2 km -> scenic walk to „Ebele“ vantage point overlooking the valley -> Habichen -> back to Oetz along the cart trail.

For more detailed walking and hiking tips and bicycle or mountain bike routes please ask for the special Hut, Hiking and Cycling Folders.

Activities

ÖTZTAL OUTDOOR COURSE IN SAUTENS
 High rope park and forest climbing garden for adventure fans and nature explorers of all ages. A truly unique experience!
 2010 season: March to October, daily 10.00 am – 5.00 pm
 Ötztaler Outdoorsports GmbH, Dorfstraße 7, 6432 Sautens, T +43 (0) 5252 20157, www.outdoor-parcours.com

CURLING ALLEYS Advance booking required!
 -> Sautens: Gasthof Bergland, T +43 (0) 5252 6538, daily
 -> Oetz: Grappa, Tuesday – Saturday from 6.00 pm
 Open daily for groups. T +43 (0) 5252 20289

HORSE CARRIAGES & RIDING
 -> Sautens: Parth Alfred, T +43 (0) 5252 20022, Bernroithner Helga T +43 (0) 5252 2385, Hotel Daniel, T +43 (0) 5252 6272
 -> Oetz: Haflinger breeding Griesser, T +43 (0) 5252 6874 or T +43 (0) 664 8398911

CHILDREN'S PLAYGROUNDS
 -> Haiming: school / kindergarten
 -> Ötztal-Bahnhof: Riedernstrasse
 -> Ochsegarten: school / kindergarten
 -> Sautens: school/kindergarten (next to church), forest playground at Drei-Kirchen-Blick area, forest playground at Kalkofen (sports field)
 -> Oetz: sports and playground in Oetz, Habichen playground, Oetzerau playground (next to school), Schlatt playground

Worth Seeing

DISTILLERIES AND SCHNAPS TASTING
 Hubert Wammes Family, Haiming, T +43 (0) 5266 88590
 Hackl Adolf Family, Dorfstraße 114a, Sautens, T +43 (0) 5252 6393
 Hackl Werner Family, Hinterrain 5, Sautens, T +43 (0) 5252 6850
 Guided tours on request!

HAIMING GRAIN MILL
 Biohof Glatz, Haiming, T +43 (0) 5266 88013
 Visits only on prior arrangement!

BICYCLE & MOTORBIKE EXHIBITION AND OLD CRAFTS
 Günther Raffl, T +43 (0) 5266 87161
 Visits only on prior arrangement!

FRESH FARMERS PRODUCTS
Biohof Glatz
 Haiming, T +43 (0) 5266 88013
 Farmer's shop: western entrance,
 Fridays 2 pm – 6 pm, Saturdays 8 am – 12 noon
 On the farm: Monday to Thursday, 5 pm – 7 pm

Griesserhof
 6333 Oetz, Hauptstraße 1, T +43 (0) 5252 6446

Rea's Hof
 Peter and Roswitha Sonnweber, 6433 Oetz, Mühlweg 33
 T +43 (0) 5252 6284 (farm products available daily)

Hubert and Sofie Prantl, 6433 Oetz, Oetzerau 4
 T +43 (0) 5252 6754 (farm products available daily)

OETZ MUSEUM IN THE TOWER
 Tuesday to Sunday, 2 pm – 6 pm,
 Guided tours on Sundays/public holidays at 3 pm (Hans Jäger)
 T +43 (0) 5252 20063, www.turmmuseum.at

OLD VILLAGE CENTER OF OETZ
 The center of Oetz is deeply rooted in history, offering a wonderful blend of culture and historical buildings: picturesque parish church, colorful facades dating back to the 16th century, museum in the tower, plus many more highlights reminding of its exciting past.

WELLER BRIDGE
 The Weller bridge in Oetz ranks among the most breathtaking highlights. It towers high above the waves and ripples of the Ötztaler Ache and offers many surprises.

Highlights in the Surroundings

AQUA DOME SPA CENTER – TIROL THERME LÄNGENFELD
 Open daily 9 am – 11 pm
 T +43 (0) 5253 6400, www.aqua-dome.at

ÖTZI VILLAGE – ARCHAEOLOGICAL OUTDOOR PARK IN UMHAUSEN
 The exciting Ötzi Village gives an insight into the way of living, housing and working of Ötzi, the Iceman, in the Neolithic period.
 T +43 (0) 5255 50022, www.oetzi-dorf.at

More activities and highlights in the Ötztal are available in the Family Destinations & Excursions folder.



Ötztal, The Peak of Tirol.

ÖTZTAL TOURISMUS
 INFORMATION HAIMING- OCHSENGARTEN
 6425 Haiming Austria
 T +43 (0) 52700 800 F +43 (0) 52700 801
 haiming@oetztal.com www.hochetz.at

INFORMATION SAUTENS
 6432 Sautens Austria
 T +43 (0) 52700 600 F +43 (0) 52700 601
 sautens@oetztal.com www.hochetz.at

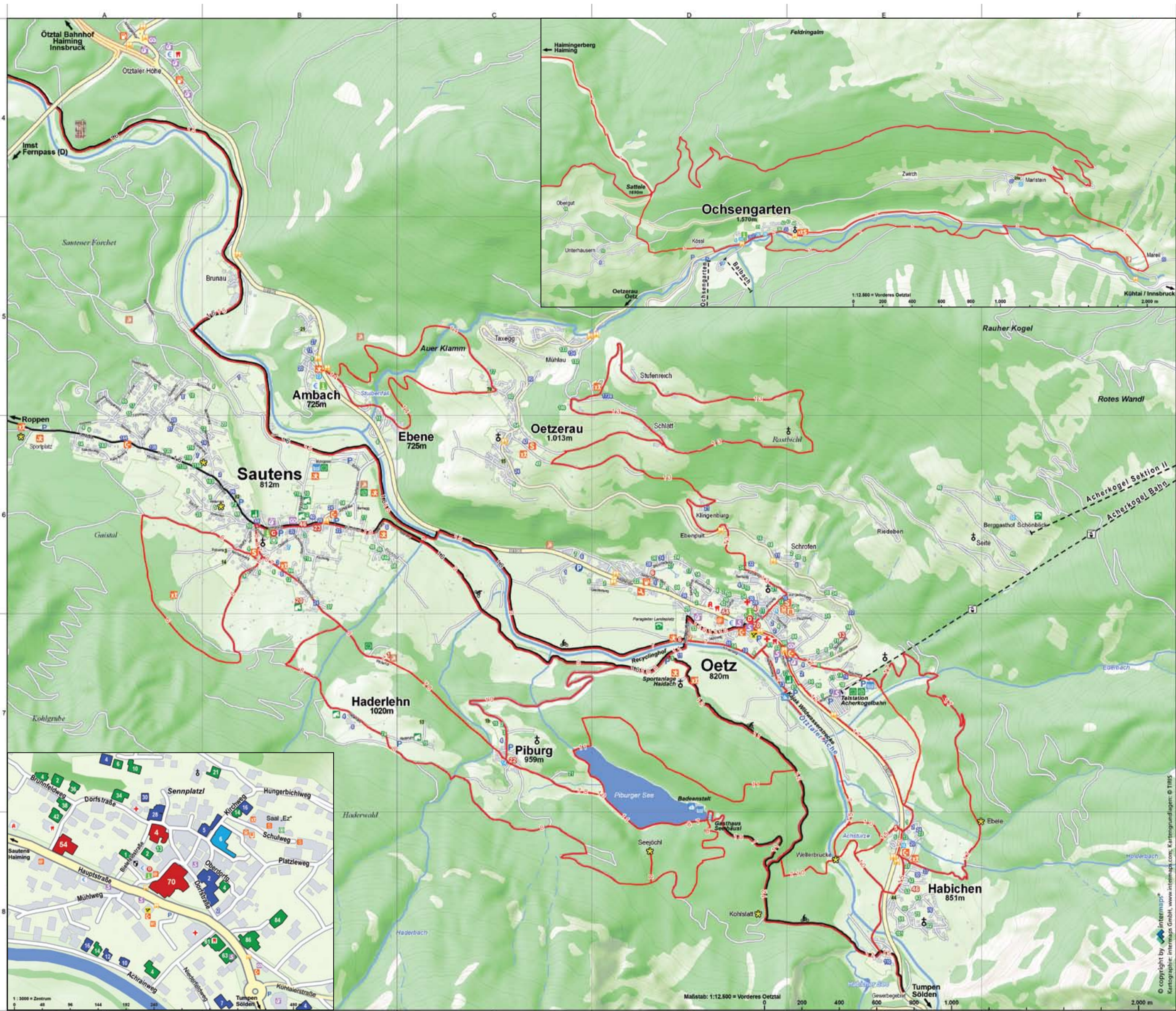

INFORMATION OETZ
 6433 Oetz Austria
 T +43 (0) 52700 500 F +43 (0) 52700 501
 oetz@oetztal.com www.hochetz.at

Responsible for the contents: Ötztal Tourismus, Concept/Layout: Zimmermann & Fügler, Webdesign: Conceptor, Ötztal Tourismus, Bernd Ritschel. Picture credits: Ötztal Tourismus, Bernd Ritschel.

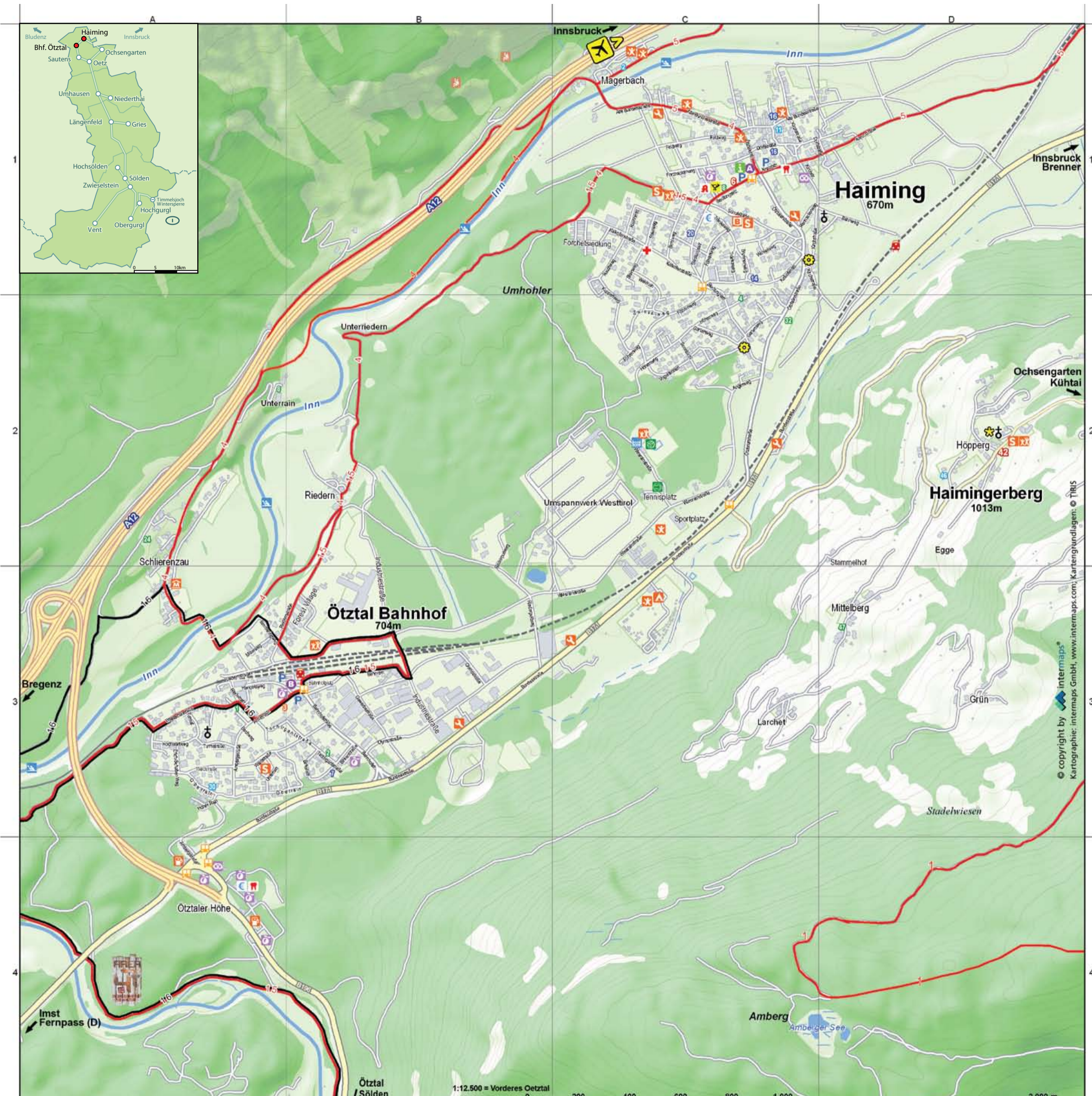
ÖTZTAL

Haiming-Ochsegarten Sautens Oetz

Resort Information Summer



Hotel	Holiday apartment	Church/chapel	Car park	Gas station	Beach volleyball	Rafting	Doctor, administration, post office, bank/money, library
Hotel garni	Doctor/pharmacy	Food store	Post office	Car repair	Outdoor pool	Sports facilities	Administration, bank/money/cash dispenser, Internet cafe
Inn	Bakery	Library	Phone box	Dentist	Kindergarten/playground	Tennis	Walking trails
Guesthouse	Bank/money	Bus stop	School	Museum	Climbing garden	Paragliding	Mountain bike routes
B&B	Police	Campsite	Sight	Curling	Canyoning	Horseback riding	
Holiday house	Tourism Information	Administration	Sports shop	Archery	Boat rental		



Hotel	Holiday house	Church/chapel	Car park	Gas station	Beach volleyball	Rafting	Administration, bank/money/cash dispenser
Hotel garni	Holiday apartment	Food store	Post office	Car repair	Outdoor pool	Sports facilities	Post office, bank/money/cash dispenser, dentist
Inn	Doctor/pharmacy	Library	Craft shop	Dentist	Kindergarten/playground	Tennis	Walking trails
Guesthouse	Bakery	Bus stop	School	Museum	Climbing garden	Mountain bike routes	
B&B	Bank/money/cash dispenser	Campsite	Sight	Tourism Information			

Walking Trails and easy Hiking Trails

- HAIMING – OCHSENGARTEN**
- 1 NATURE HIKE TO AMBERGERSEE** Time: approx. 4 hrs
Starting point: Sattelle (1,690 m) → downhill along the road in direction Haiming until you reach the fork-off into the forest trail → Ambergersee lake → back on the other lakeshore via Sattelle.
 - 2 OCHSENGARTEN LOOP TRAIL** Time: approx. 1.5 hrs
Starting point: cross the bridge opposite Gasthof Waldesruh → along the brook → cross Niederbach brook and the federal road at the height of Stopferbrücke bridge → back via the parallel trail on the sunny side towards the entrance to Ochsegarten.
 - 3 HÖLLWIASEN TRAIL** Time: approx. 3.5 hrs
Starting point: Ochsegarten center → towards Sattelle → in direction Feldringalm → turn right after approx. 500 meters, in direction Marlstain → further on to Almhof Mareil → back to the village center of Ochsegarten and the trailhead via Höllwiesen meadows.
 - 4 BOJEN TRAIL** Time: approx. 2.5 hrs
Starting point: Haiming Information Office → Magerbach via Bojen trail towards Schlierenzau → across suspension bridge to Riedern and back to Haiming.
 - 5 HAIMING APPLE ROAD** Time: approx. 2.5 hrs
Starting point: Haiming Information Office → Magerbach → along the Apple Route to Silz → back via Pirsch forest (bicycle-friendly).

Pools & Lakes

- HAIMING FOREST POOL**
3 pools, large lawn, snacks, restaurant, beach volleyball field, small playground
Open daily 9 am – 7:30 pm, T +43 (0) 5266 88580
- SAUTENS OUTDOOR POOL**
3 pools, large lawn, snacks, restaurant, 2 tennis courts
Open daily 9 am – 7 pm, T +43 (0) 5252 6213
- OETZ OUTDOOR POOL**
Giant water slide, child pool, snacks, restaurant, beach volleyball field
NEW 2010: children's play area
Open daily 10 am – 7 pm, T +43 (0) 5252 6434
- PIBURGER SEE BEACH AREA & BOAT RENTAL**
Open daily 10 am – 7 pm from early May to mid/late September (weather permitting). Lake Piburger See is one of Tirol's oldest protected areas. Already in 1929 it was declared a nature reserve. Piburger See also ranks among Tirol's warmest swimming lakes (reaching up to 24 °C).
T +43 (0) 664 4418656, www.piburgersee.com

Doctors & Pharmacies

- HAIMING**
Dr. Erik Böck, general practitioner T +43 (0) 5266 88312
DDr. Heger Szilvia, dentist T +43 (0) 5266 88414
- ÖTZTAL BAHNHOF**
Dr. Schöpf Rudolf, dentist T +43 (0) 5266 87142
Dr. Lorenz Volkmar, dentist, by appointment T +43 (0) 5266 87506
- SAUTENS**
Dr. Wolfgang Frick, general practitioner T +43 (0) 5252 20102
- OETZ**
Dr. Med. M. Larcher, general practitioner (in-house pharmacy) T +43 (0) 5252 6314
Dr. Med. Ch. Hallbrucker, internal medicine (in-house pharmacy) T +43 (0) 5252 202440
Dr. Med. R. Pölli, dentist T +43 (0) 5252 6192
Dr. Med. Wagner, dentist T +43 (0) 5252 2500
- PHARMACIES**
Alpenapotheke Silz T +43 (0) 5263 6369
Simmeringapotheke Haiming T +43 (0) 5266 87168
Edelweiß Apotheke Oetz T +43 (0) 5252 20142



Sports Centers

- Haiming**, 2 football fields, 4 tennis courts, 1 skater park, 1 curling area, Sportcafé with playground and boccia
Contact: Gemeindeamt Haiming T +43 (0) 5266 88600
- Sautens**, beach volleyball field at the Ötztal Outdoor Course
T +43 (0) 5252 20157, Sautens sports field (village edge)
Christoph Ennemoser: christoph.ennemoser@btv.at
- Oetz**, beach volleyball field at the Oetz outdoor pool
T +43 (0) 5252 638539,
Oetz tennis courts T +43 (0) 664 73511262
Sports/football field in Oetz-Haidach T +43 (0) 57200 500
Kayak & white water rafting on Ötztaler Ache/Oetz T +43 (0) 57200 500
Nature Resort larchery, climbing tower, beach volleyball field
T +43 (0) 5252 60350

Mountain Lifts & Hiking

- ACHERKOGEL GONDOLA OETZ (2,020 M)**
Open 03 June* – 15 October 2010
Daily 9 am – 12 noon and 12.45 pm – 4.30 pm
T +43 (0) 5252 6385 www.hochoetz.at
*weather permitting
- 2010 HOCHÖTZ MOUNTAIN LIFTS – PROMOTION WEEK**
11 – 15 October 2010**
**50% discount on presentation of a valid Guest Card. More detailed information, terms and conditions on promotion tickets at www.hochoetz.at
- DREI-SEEN-BAHN GONDOLA KÜHTAI (2,420 M)**
Open 19 June – 26 September 2010
Daily 9 am – 4.30 pm T +43 (0) 5239 521210 www.lifte.at

Advice & Help

- Police: Alpine emergencies, Oetz, T +43 (0) 59 133 7106
Emergency numbers: Fire brigade 122, Police 133, Ambulance 144, European Emergency Number 112, Mountain Rescue 140
- Information and advice on mountain tours provided by certified, local mountain guides.
- HAIMING**
Haselwanter Peter, T +43 (0) 664 4412138
Senn Gerald, T +43 (0) 664 8372757
- OETZ**
Swoboda Hansjörg, T +43 (0) 650 3865372

- TAXIS**
Haiming Taxi Kopp, T +43 (0) 5266 88314
Ötztal-Bahnhof Taxi Tipotsch, T +43 (0) 5266 88216
Sautens Parth Reisen, T +43 (0) 5252 6237
Oetz Baumann Peter, T +43 (0) 5252 6249 or Hechenberger Josef, T +43 (0) 5252 6363
Schöpf Ulrich, Ullis Taxi, T +43 (0) 5252 6006

OUTDOOR SPORTS & MOUNTAIN BIKE RENTAL
Check the latest Adventure Folder for more detailed information on the region's Outdoor and Adventure Companies.

Weekly Events

- TUESDAY**
Tirolean evenings with live music
In diverse local inns in Haiming – Ochsegarten, Sautens and Oetz
Starting at 8:30 pm
- Indoor rifle shooting**
Oetz Rifle Association, T +43 (0) 664 4630626, starting at 8 pm on prior arrangement at any time
- WEDNESDAY**
Indoor rifle shooting in Sautens
Rifle Association, T +43 (0) 5252 6395, starting at 8 pm
- THURSDAY**
Brass band concert in Sautens
Music pavilion or local inn, from 8.30 pm (every two weeks)
- Brass band concert in Oetz**, Pavilion, from 8.30 pm.
In bad weather/rain: „EZ“ event hall
- Indoor rifle shooting in Haiming**, Haiming Rifle Club, from 8 pm; only on request T +43 (0) 699 10291954 (mid July – mid August)
- Fitness Brunch at the Ötztal Outdoor Course**
9.00 am – 11.30 am Anmeldung direkt beim Outdoor Parcours T +43 (0) 5252 20157
- Night Fly at the Ötztal Outdoor Course** – Starting at 7.30 pm
- FRIDAY**
Brass band concerts in Haiming / Ötztal-Bahnhof
Starting at 8.30 (mid June – late July)
- Also check the weekly event calendar available in the local tourist offices. Program and dates subject to change!

Area 47 NEW!!!

- Fun and Adventure at the 47th latitude**
Europe's Ultimate Outdoor Playground, a truly unique haven for adrenaline junkies at the entrance to the Ötztal valley: AREA 47 perfectly combines challenging sports, exciting activities and unlimited Alpine adventures. The 66,000 m² outdoor park is open from May 2010!
- Top concerts – top events – climbers paradise – 20,000 m² water world – giant slides – surfers waves – outdoor sports – excellent catering – event hall – chill-out zones – adventure lodges www.area47.at

Summer 2010
Explore Ötztal's Highlights:
Peaks, walks, waters, adventures ...

Guided walks from € 5.00

Guided tours from € 25.00

- Mountain biking
- Canyoning
- Rafting
- Climbing

INFORMATION & BOOKING VIA ÖTZTAL TOURISMUS
T +43 (0) 57200 F +43 (0) 57200 201
info@oetzal.com www.oetzal.com

